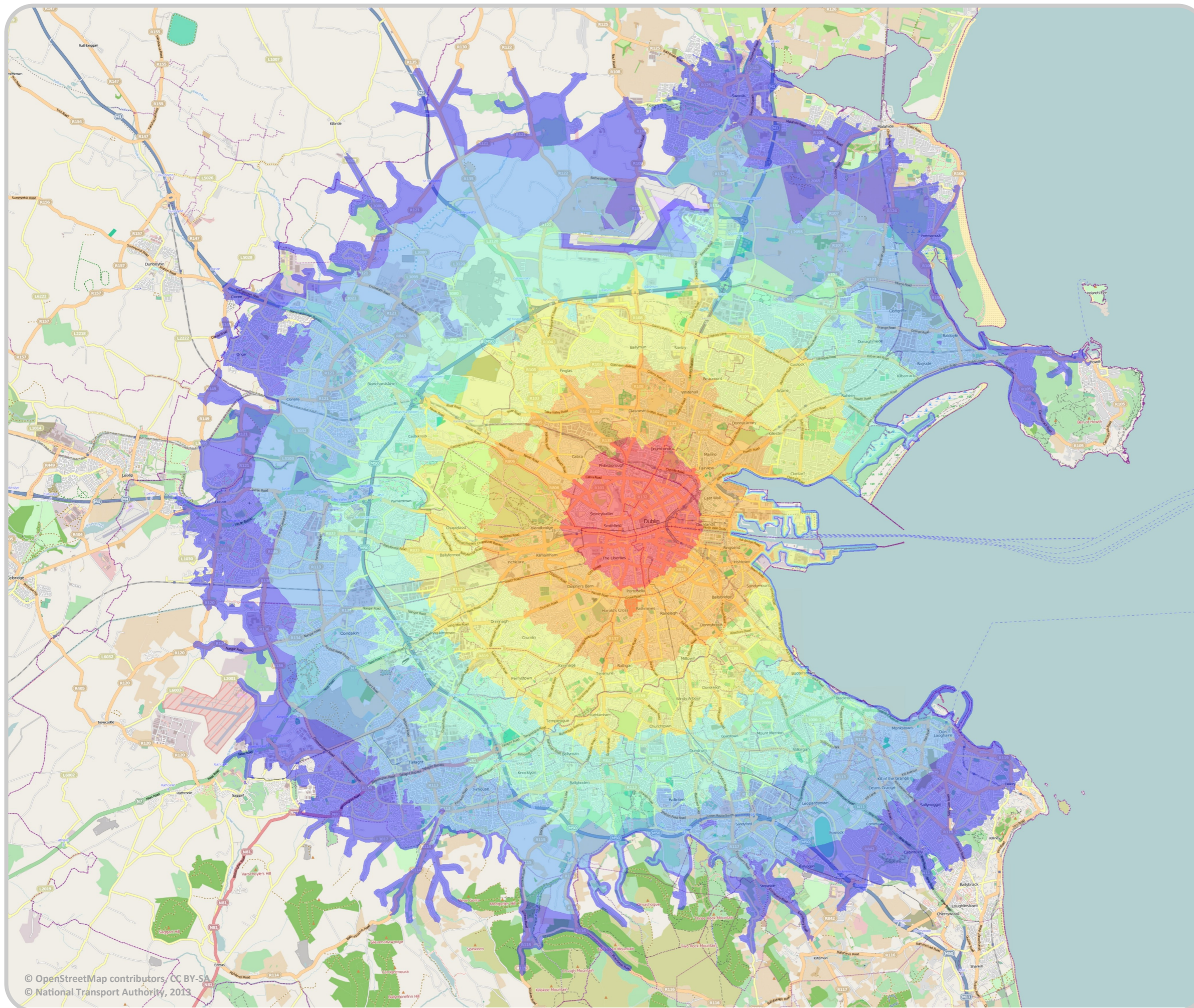




DIT BOLTON ST. CYCLE TIMES



© OpenStreetMap contributors, CC BY-SA
© National Transport Authority, 2013



For more information:
www.smartertravelcampus.ie

**Plan your Journey by
Public Transport & Bike!**

Door-to-door information for all
journeys in Ireland, including journeys
on foot and by all modes of public
transport.



The Cycle Planner provides
information on the best cycling routes
in Dublin based on individual cycling
ability. Apps for Android and iPhone
now available.



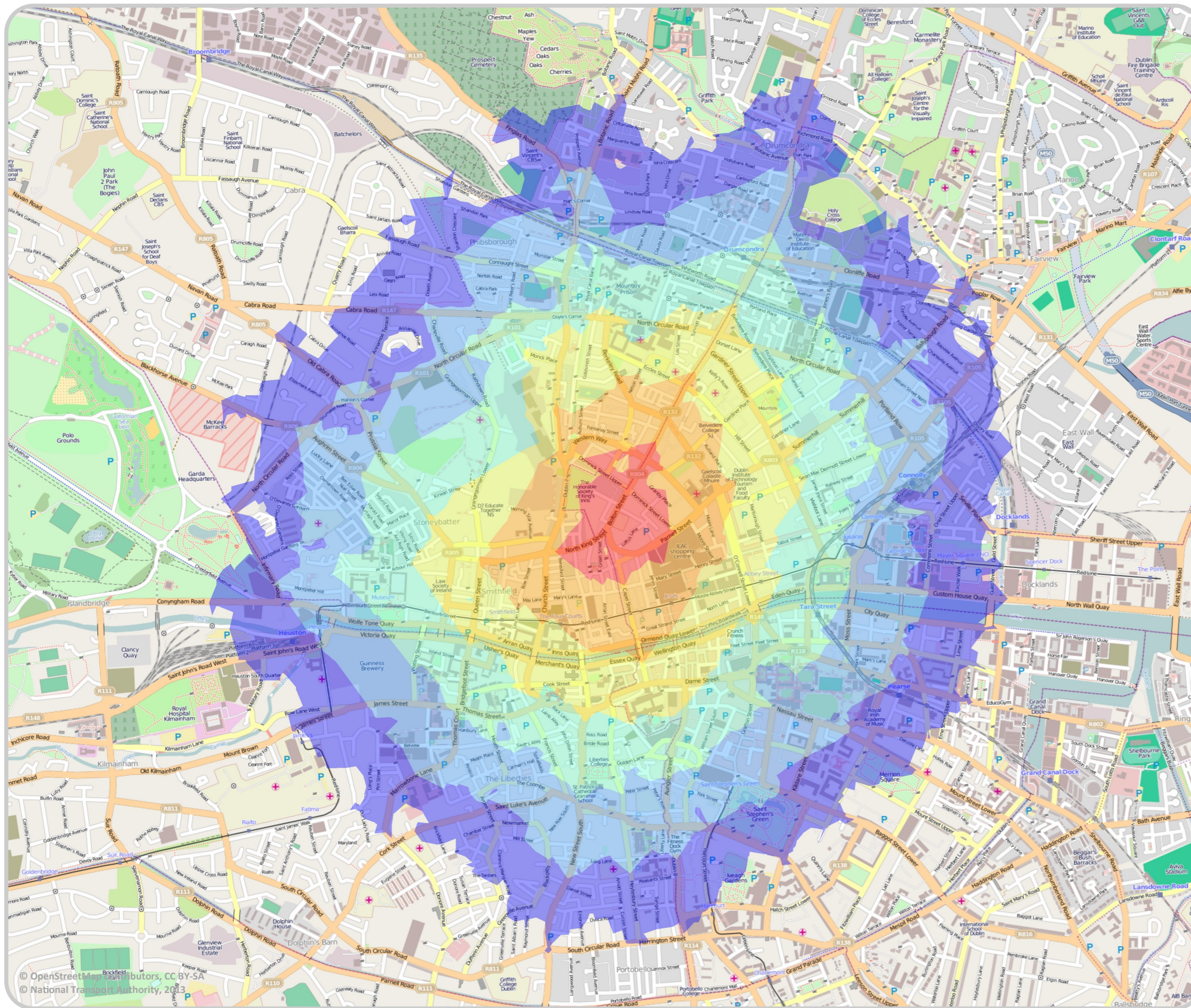
APPROX. CYCLE TIME- Minutes



Údarás
Náisiúnta Iompair
National Transport Authority
smartertravel >>>
>>> **campus**



DIT BOLTON ST. WALK TIMES



For more information:
www.smartertravelcampus.ie

**Plan your Journey by
Public Transport & Bike!**







Door-to-door information for all
journeys in Ireland, including journeys
on foot and by all modes of public
transport.



The Cycle Planner provides
information on the best cycling routes
in Dublin based on individual cycling
ability. Apps for Android and iPhone
now available.



APPROX. WALK TIME Minutes

-  5
-  10
-  15
-  20
-  25
-  30

Údarás
Náisiúnta Iompair
National Transport Authority
smartertravel >>>
>>> **campus**