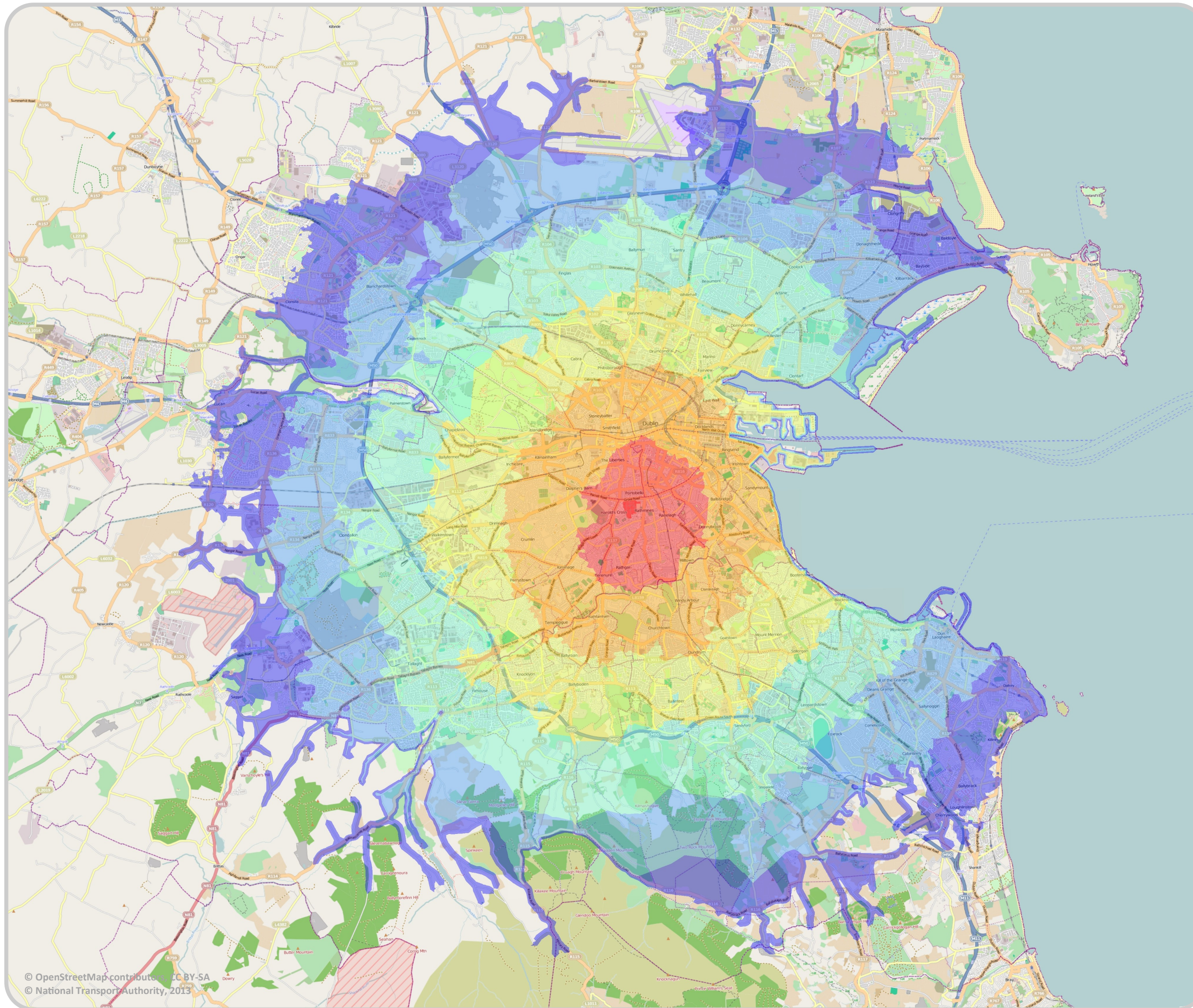




# DIT RATHMINES RD. CYCLE TIMES



© OpenStreetMap contributors, CC BY-SA  
© National Transport Authority, 2013



For more information:  
[www.smartertravelcampus.ie](http://www.smartertravelcampus.ie)

**Plan your Journey by  
Public Transport & Bike!**


Door-to-door information for all  
journeys in Ireland, including journeys  
on foot and by all modes of public  
transport.



**The Cycle Planner** provides  
information on the best cycling routes  
in Dublin based on individual cycling  
ability. Apps for Android and iPhone  
now available.



**APPROX. CYCLE TIME- Minutes**

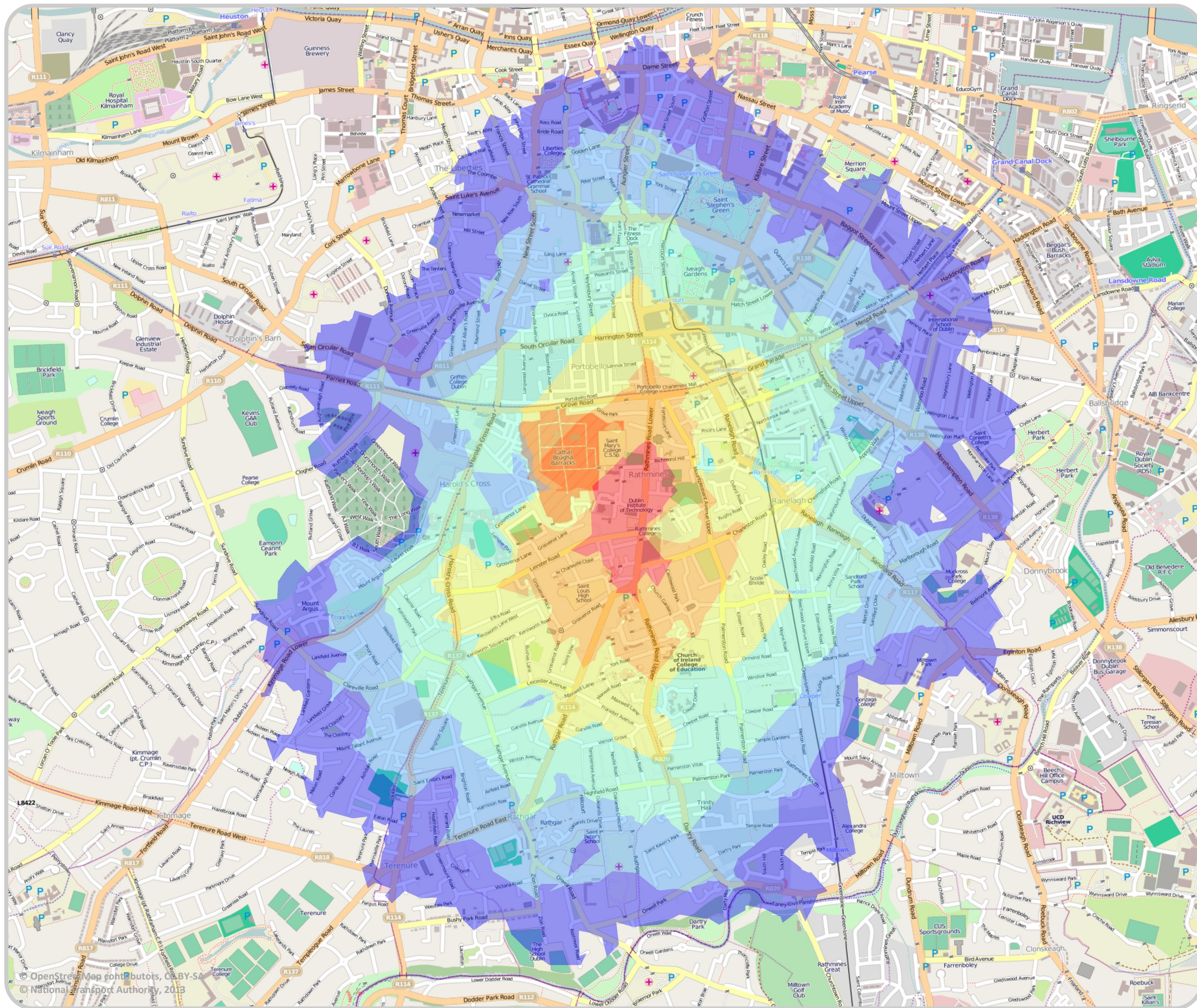


Údarás  
**Náisiúnta** Iompair  
National **Transport** Authority  
**smartertravel** >>>  
>>> **campus**





# DIT RATHMINES RD. WALK TIMES



For more information:  
[www.smartertravelcampus.ie](http://www.smartertravelcampus.ie)

**Plan your Journey by  
Public Transport & Bike!**

Door-to-door information for all  
journeys in Ireland, including journeys  
on foot and by all modes of public  
transport.



The Cycle Planner provides  
information on the best cycling routes  
in Dublin based on individual cycling  
ability. Apps for Android and iPhone  
now available .



## APPROX. WALK TIME Minutes

- 5
- 10
- 15
- 20
- 25
- 30

Údarás  
**Náisiúnta** Iompair  
National Transport Authority  
**smartertravel** >>>  
>>> **campus**