



## SANDYMOUNT / MERRION TO BLACKROCK CORRIDOR STUDY

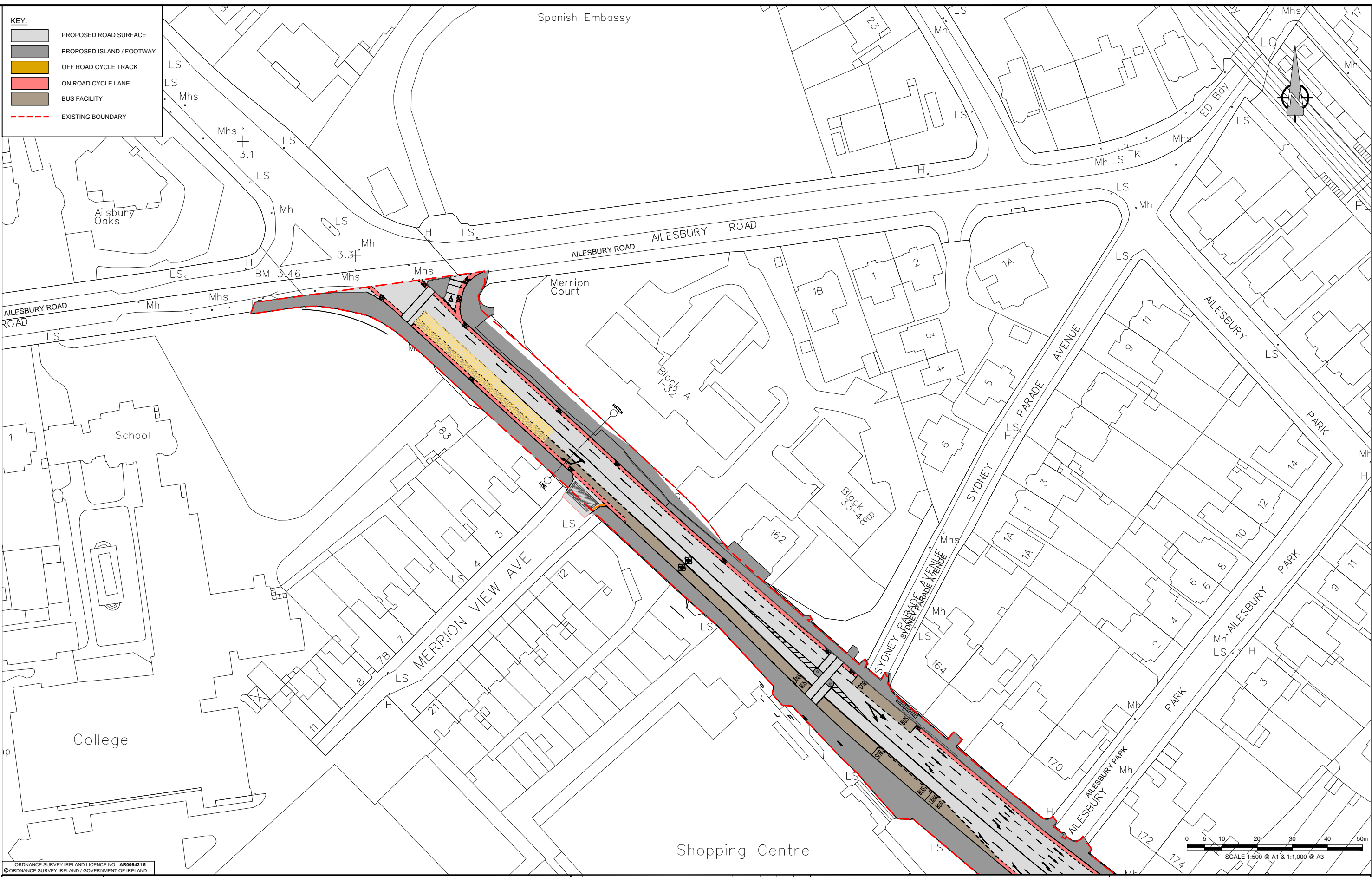
### FEASIBILITY STUDY AND OPTIONS ASSESSMENT REPORT

#### C2 Merrion Road / Rock Road Cycle Route Options



KEY:

- PROPOSED ROAD SURFACE
- PROPOSED ISLAND / FOOTWAY
- OFF ROAD CYCLE TRACK
- ON ROAD CYCLE LANE
- BUS FACILITY
- EXISTING BOUNDARY



ORDNANCE SURVEY IRELAND LICENCE NO. AR0064215  
©ORDNANCE SURVEY IRELAND / GOVERNMENT OF IRELAND



No.	Revision	Date	By	Chkd	App'd
	Stage				
	PRELIMINARY				
	APPROVAL				
	TENDER				
	CONSTRUCTION				

AECOM - Roughan & O'Donovan  
Alliance

**AECOM** **PROD**

AECOM - Roughan & O'Donovan  
4th Floor Adelphi Plaza,  
George's Street Upper,  
Dun Laoghaire, Co Dublin  
Tel: +353 (0)1 2383100  
Fax: +353(0)1 2383199  
www.aecom.com

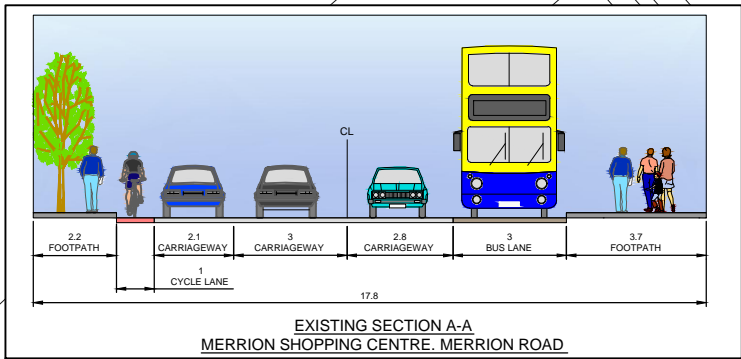
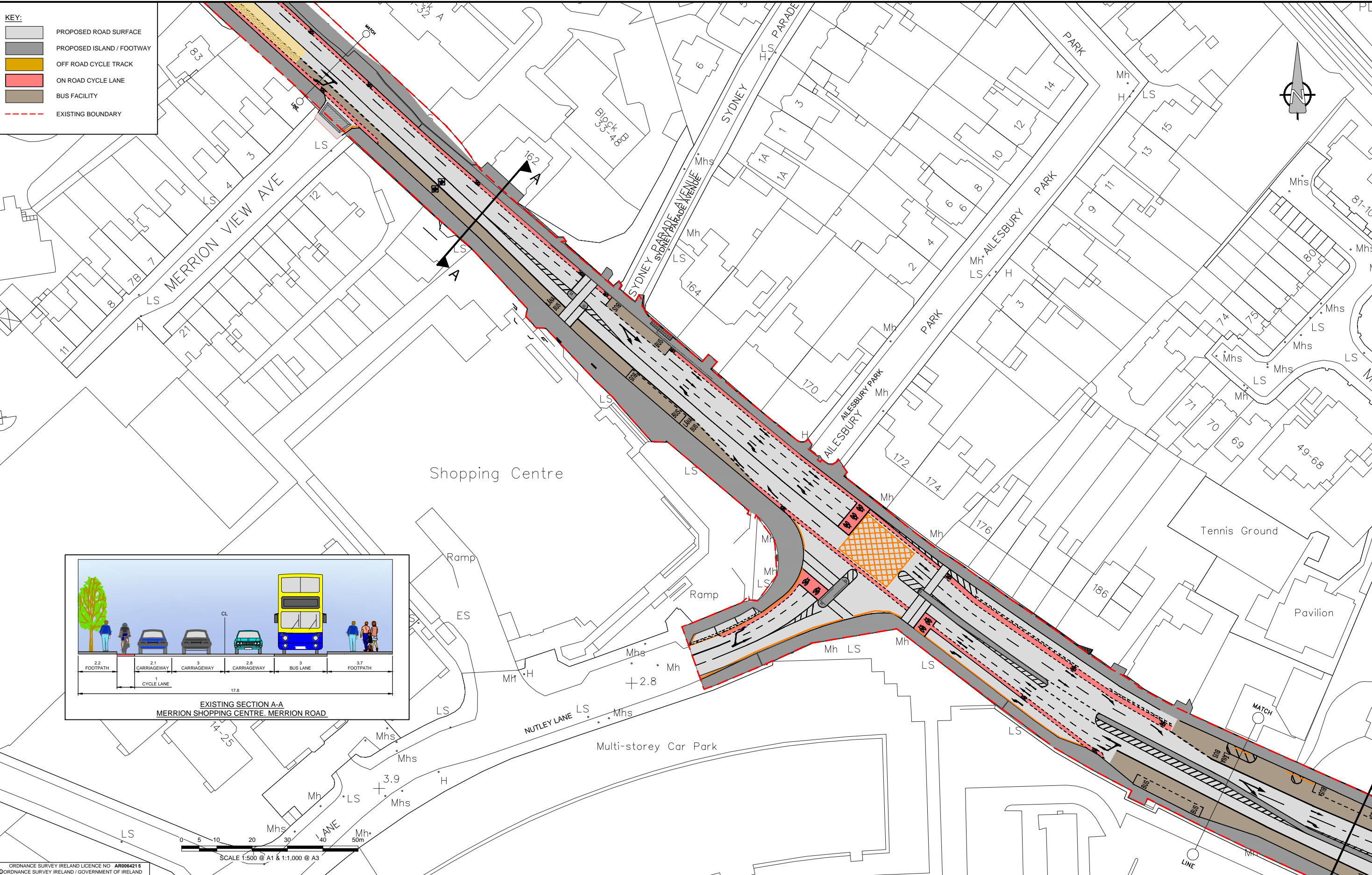
Designed: RH    Checked: JS    Approved: JS    Status: PART\_B

Project Title SANDYMOUNT TO BLACKROCK CORRIDOR STUDY			
Drawing Title EXISTING LAYOUT - SHEET 1 OF 11			
Drawn: RH	Job No: 60336416	Drawing No: SK_101	Rev: A
Scale: 1:500 @ A1 & 1:1,000 @ A3	Date: OCT_2015		



KEY:

- PROPOSED ROAD SURFACE
- PROPOSED ISLAND / FOOTWAY
- OFF ROAD CYCLE TRACK
- ON ROAD CYCLE LANE
- BUS FACILITY
- EXISTING BOUNDARY



ORDNANCE SURVEY IRELAND LICENCE NO. AR0064215  
©ORDNANCE SURVEY IRELAND / GOVERNMENT OF IRELAND



No.	Revision	Date	By	Chkd	App'd
	Stage				
	PRELIMINARY				
	APPROVAL				
	TENDER				
	CONSTRUCTION				

AECOM - Roughan & O'Donovan  
Alliance

**AECOM** **PROD**

AECOM - Roughan & O'Donovan  
4th Floor Adelphi Plaza,  
George's Street Upper,  
Dun Laoghaire, Co Dublin  
Tel: +353 (0)1 2383100  
Fax: +353 (0)1 2383199  
www.aecom.com

Designed: RH    Checked: JS    Approved: JS    Status: PART\_B

Project Title SANDYMOUNT TO BLACKROCK CORRIDOR STUDY			
Drawing Title EXISTING LAYOUT - SHEET 2 OF 11			
Drawn: RH	Job No: 60336416	Drawing No: SK_102	Rev: A
Scale: 1:500 @ A1 & 1:1,000 @ A3	Date: OCT_2015		

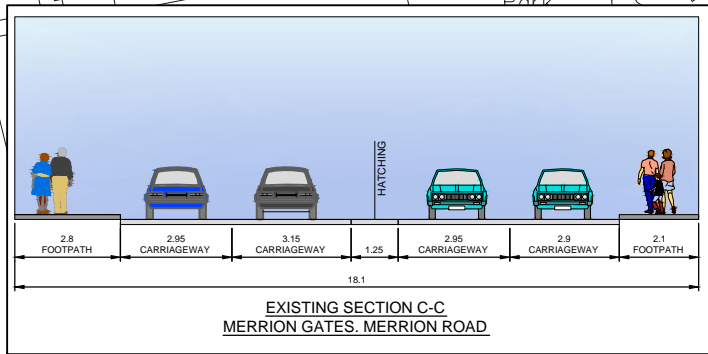




KEY:

- PROPOSED ROAD SURFACE
- PROPOSED ISLAND / FOOTWAY
- OFF ROAD CYCLE TRACK
- ON ROAD CYCLE LANE
- BUS FACILITY
- EXISTING BOUNDARY

Merrion Strand



ORDNANCE SURVEY IRELAND LICENCE NO. AR0064215  
©ORDNANCE SURVEY IRELAND / GOVERNMENT OF IRELAND



No.	Revision	Date	By	Chkd	App'd
Stage					
Date					
App'd					
PRELIMINARY					
APPROVAL					
TENDER					
CONSTRUCTION					

AECOM - Roughan & O'Donovan  
Alliance

**AECOM** **PROD**

AECOM- Roughan & O'Donovan  
4th Floor Adelphi Plaza,  
George's Street Upper,  
Dun Laoghaire, Co Dublin  
Tel: +353 (0)1 2383100  
Fax: +353(0)1 2383199  
www.aecom.com

Designed: RH	Checked: JS	Approved: JS	Status: PART_B
--------------	-------------	--------------	----------------

Project Title SANDYMOUNT TO BLACKROCK CORRIDOR STUDY			
Drawing Title EXISTING LAYOUT - SHEET 4 OF 11			
Drawn: RH	Job No: 60336416	Drawing No: SK_104	Rev: A
Scale: 1:500 @ A1 & 1:1,000 @ A3	Date: OCT_2015		

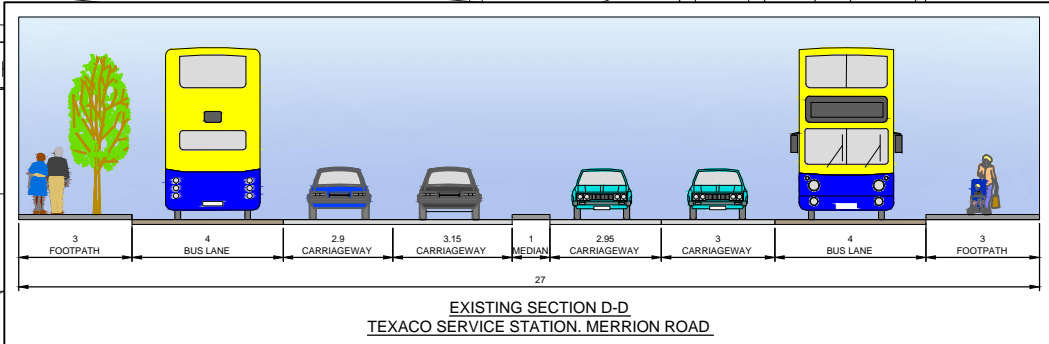
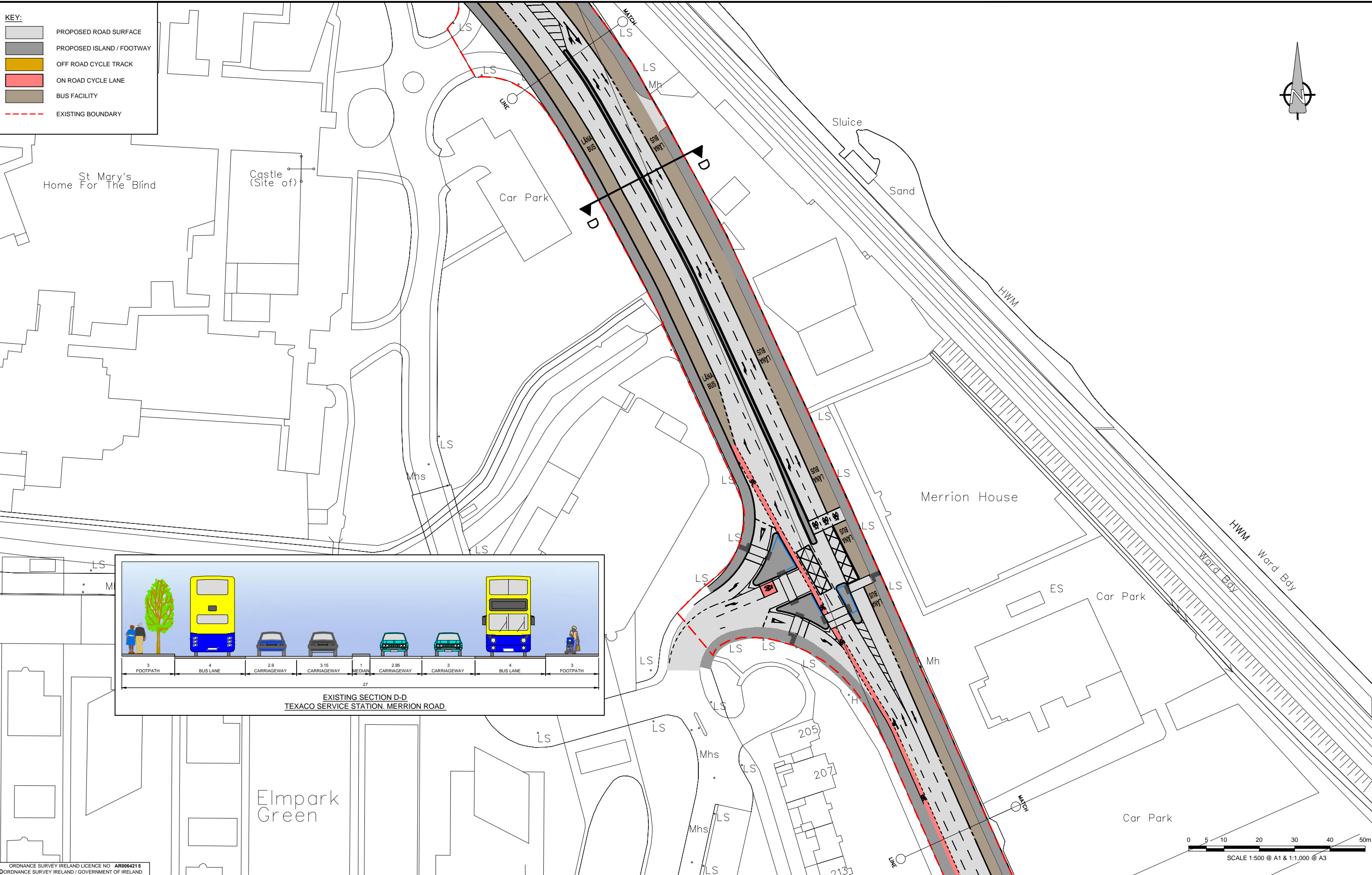
Ordnance Survey Ireland Licence No EN 0006514  
©Ordnance Survey Ireland and Government of Ireland.

Oct 23, 2015 - 10:30am Drawing Location: C:\Users\Hannan\appdata\local\temp\AcPublish\_5088\60336416\_SK\_100\_A.dwg

DO NOT SCALE USE FIGURED DIMENSIONS ONLY

KEY:

- PROPOSED ROAD SURFACE
- PROPOSED ISLAND / FOOTWAY
- OFF ROAD CYCLE TRACK
- ON ROAD CYCLE LANE
- BUS FACILITY
- EXISTING BOUNDARY



ORDNANCE SURVEY IRELAND LICENCE NO AR0064215  
©ORDNANCE SURVEY IRELAND / GOVERNMENT OF IRELAND



No.	Revision	Date	By	Chkd	App'd
	Stage				
	PRELIMINARY				
	APPROVAL				
	TENDER				
	CONSTRUCTION				

AECOM - Roughan & O'Donovan Alliance

**AECOM** **PROD**

AECOM- Roughan & O'Donovan  
4th Floor Adelphi Plaza,  
George's Street Upper,  
Dun Laoghaire, Co Dublin  
Tel: +353 (0)1 2383100  
Fax: +353 (0)1 2383199  
www.aecom.com

Designed: RH	Checked: JS	Approved: JS	Status: PART_B
--------------	-------------	--------------	----------------

Project Title	SANDYMOUNT TO BLACKROCK CORRIDOR STUDY		
Drawing Title	EXISTING LAYOUT - SHEET 5 OF 11		
Drawn: RH	Job No: 60336416	Drawing No: SK_105	Rev: A
Scale: 1:500 @ A1 & 1:1,000 @ A3	Date: OCT_2015		

Ordnance Survey Ireland Licence No EN 0006514  
©Ordnance Survey Ireland and Government of Ireland.

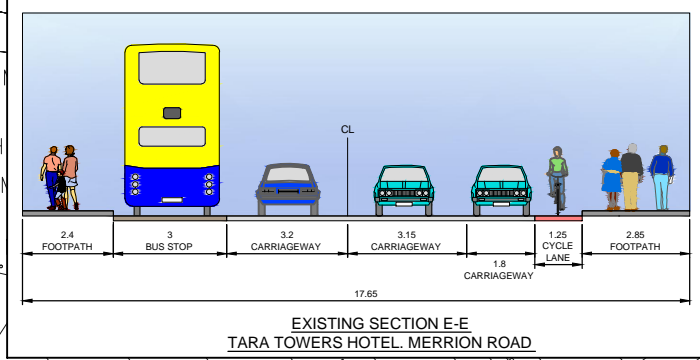
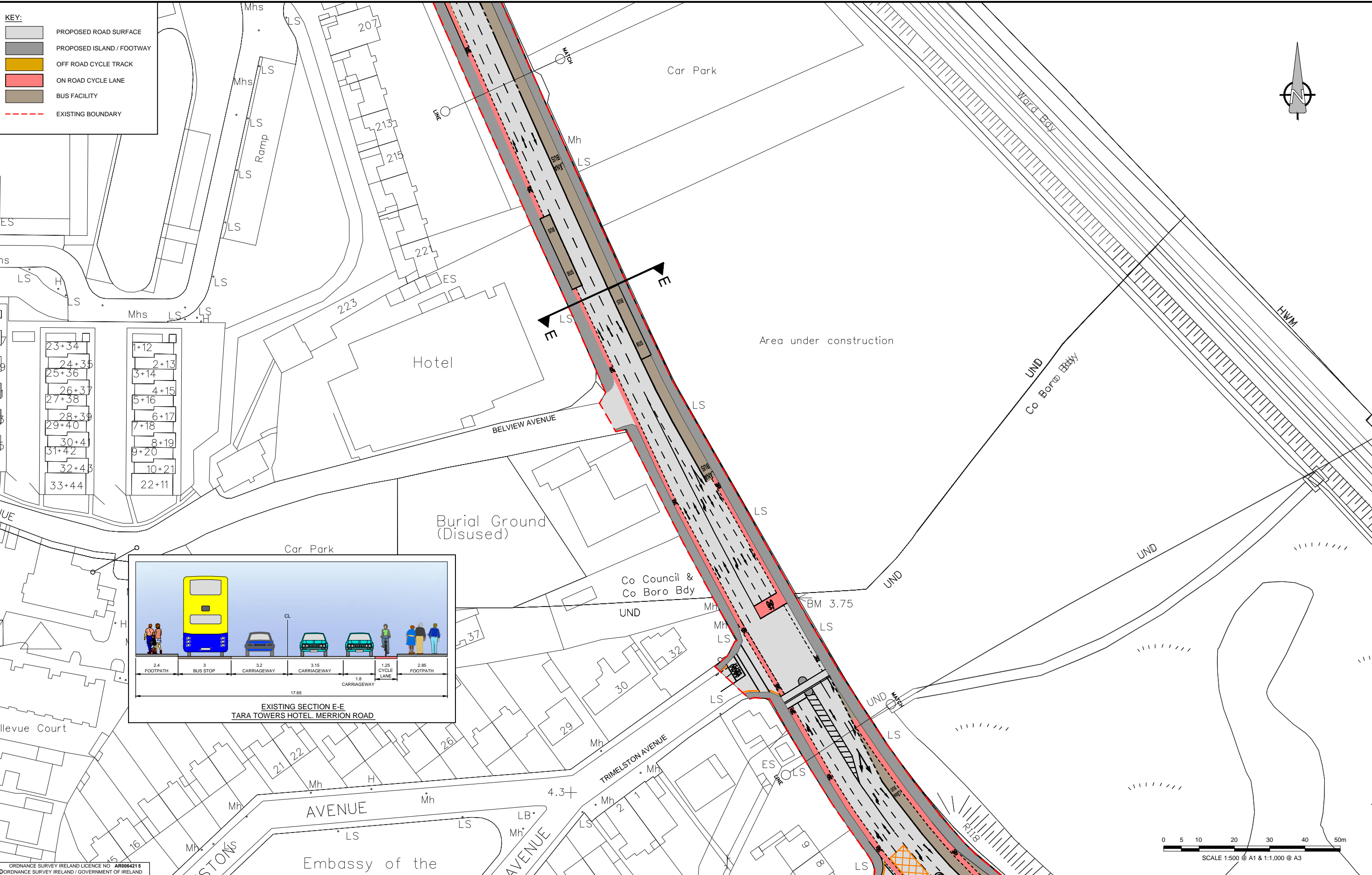
Oct 23, 2015 - 10:30am Drawing Location: C:\Users\Hannan\appdata\local\temp\AcPublish\_5088\60336416\_SK\_100\_A.dwg

DO NOT SCALE USE FIGURED DIMENSIONS ONLY



**KEY:**

- PROPOSED ROAD SURFACE
- PROPOSED ISLAND / FOOTWAY
- OFF ROAD CYCLE TRACK
- ON ROAD CYCLE LANE
- BUS FACILITY
- EXISTING BOUNDARY



ORDNANCE SURVEY IRELAND LICENCE NO. AR0064215  
©ORDNANCE SURVEY IRELAND / GOVERNMENT OF IRELAND



No.	Revision	Date	By	Chkd	App'd
PRELIMINARY					
APPROVAL					
TENDER					
CONSTRUCTION					

**AECOM - Roughan & O'Donovan Alliance**

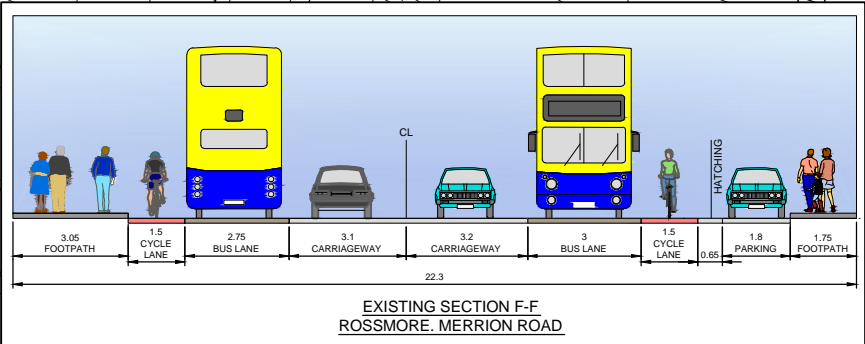
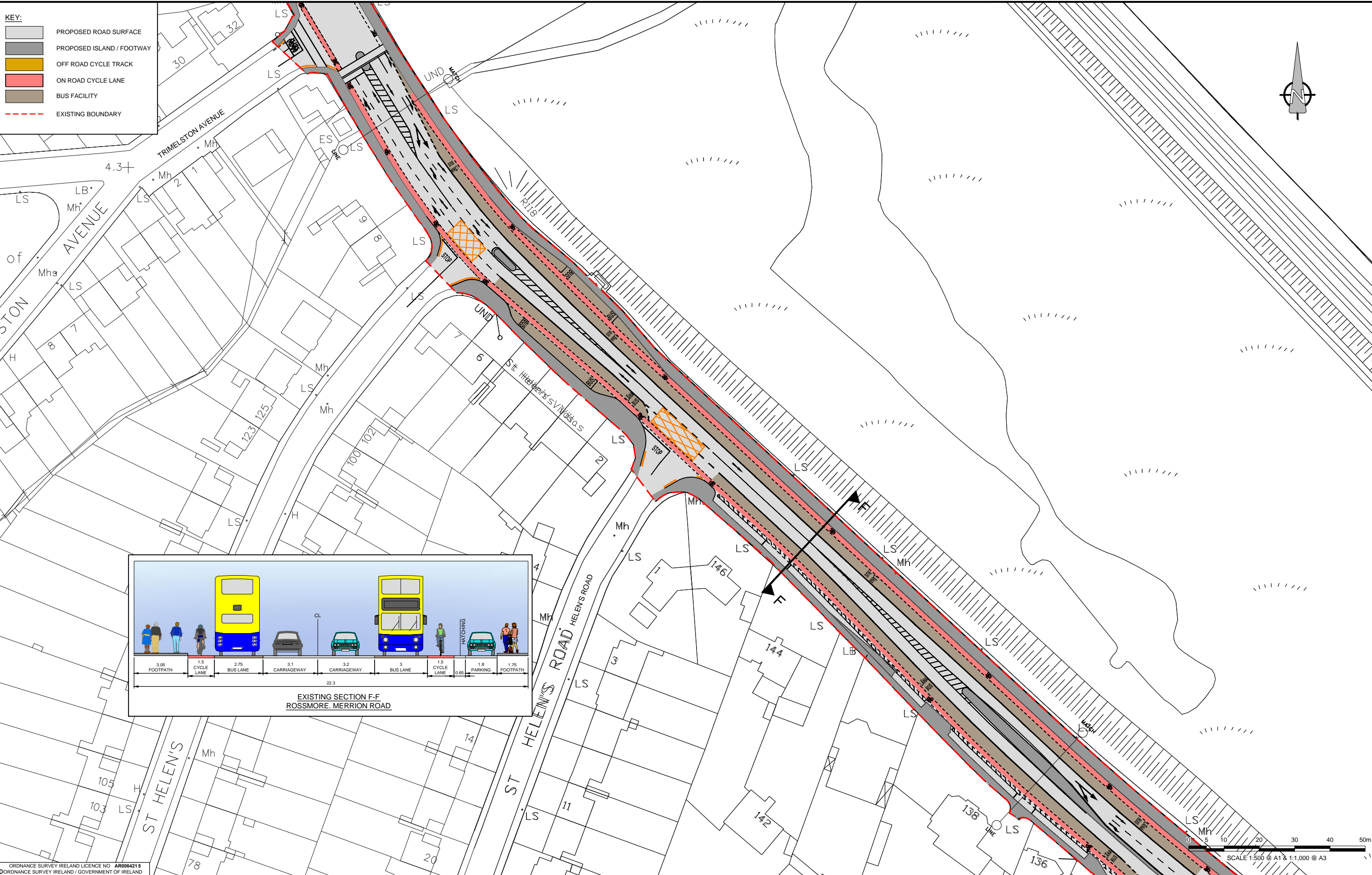
**AECOM FIOD**

AECOM- Roughan & O'Donovan  
4th Floor Adelphi Plaza,  
George's Street Upper,  
Dun Laoghaire, Co Dublin  
Tel: +353 (0)1 2383100  
Fax: +353 (0)1 2383199  
www.aecom.com

Designed: RH    Checked: JS    Approved: JS    Status: PART\_B

Project Title SANDYMOUNT TO BLACKROCK CORRIDOR STUDY			
Drawing Title EXISTING LAYOUT - SHEET 6 OF 11			
Drawn: RH	Job No: 60336416	Drawing No: SK_106	Rev: A
Scale: 1:500 @ A1 & 1:1,000 @ A3	Date: OCT_2015		

- KEY:
- PROPOSED ROAD SURFACE
  - PROPOSED ISLAND / FOOTWAY
  - OFF ROAD CYCLE TRACK
  - ON ROAD CYCLE LANE
  - BUS FACILITY
  - EXISTING BOUNDARY



ORDNANCE SURVEY IRELAND LICENCE NO. AR0064215  
©ORDNANCE SURVEY IRELAND / GOVERNMENT OF IRELAND



No.	Revision	Date	By	Chkd	App'd
	Stage				
	PRELIMINARY				
	APPROVAL				
	TENDER				
	CONSTRUCTION				

AECOM - Roughan & O'Donovan  
Alliance

**AECOM** **PROD**

AECOM- Roughan & O'Donovan  
4th Floor Adelphi Plaza,  
George's Street Upper,  
Dun Laoghaire, Co Dublin  
Tel: +353 (0)1 2383100  
Fax: +353 (0)1 2383199  
www.aecom.com

Designed: RH Checked: JS Approved: JS Status: PART\_B

Project Title		SANDYMOUNT TO BLACKROCK CORRIDOR STUDY	
Drawing Title		EXISTING LAYOUT - SHEET 7 OF 11	
Drawn: RH	Job No: 60336416	Drawing No: SK_107	Rev: A
Scale: 1:500 @ A1 & 1:1,000 @ A3	Date: OCT_2015		

Ordnance Survey Ireland Licence No EN 0006514  
©Ordnance Survey Ireland and Government of Ireland.

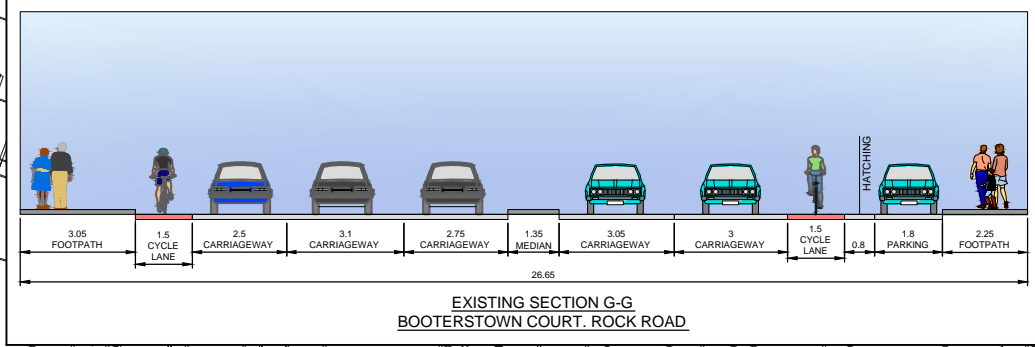
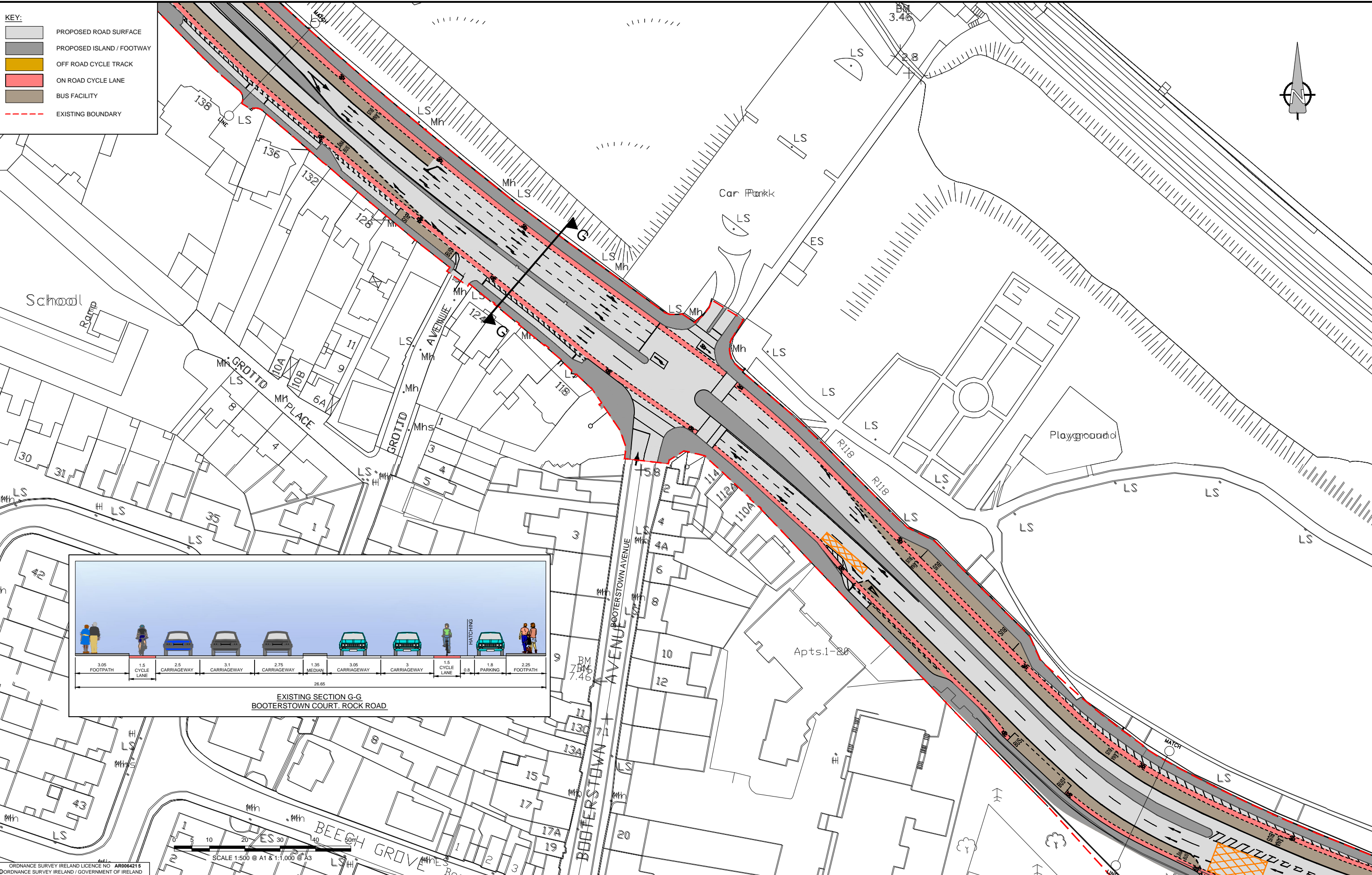
Oct 23, 2015 - 10:30am Drawing Location: C:\Users\Hannan\appdata\local\temp\AcPublish\_5088\60336416\_SK\_100\_A.dwg

DO NOT SCALE USE FIGURED DIMENSIONS ONLY



KEY:

- PROPOSED ROAD SURFACE
- PROPOSED ISLAND / FOOTWAY
- OFF ROAD CYCLE TRACK
- ON ROAD CYCLE LANE
- BUS FACILITY
- EXISTING BOUNDARY



ORDNANCE SURVEY IRELAND LICENCE NO. AR0064215  
©ORDNANCE SURVEY IRELAND / GOVERNMENT OF IRELAND



Ordnance Survey Ireland Licence No EN 0006514  
©Ordnance Survey Ireland and Government of Ireland.

Oct 23, 2015 - 10:31am Drawing Location: C:\Users\Hannan\appdata\local\temp\AcPublish\_5088\60336416\_SK\_100\_A.dwg

No.	Revision	Date	By	Chkd	App'd
PRELIMINARY					
APPROVAL					
TENDER					
CONSTRUCTION					

AECOM - Roughan & O'Donovan Alliance

**AECOM** **PROD**

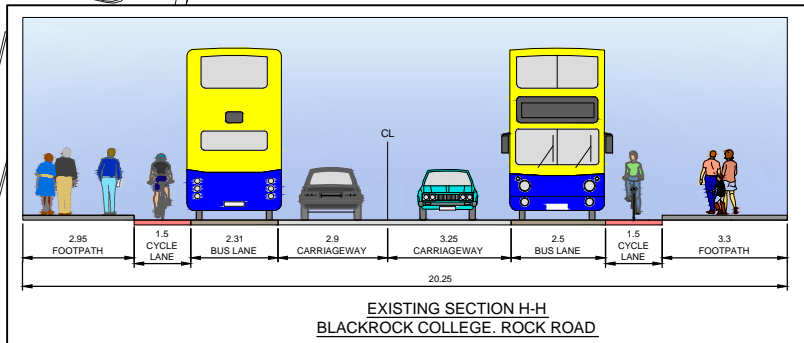
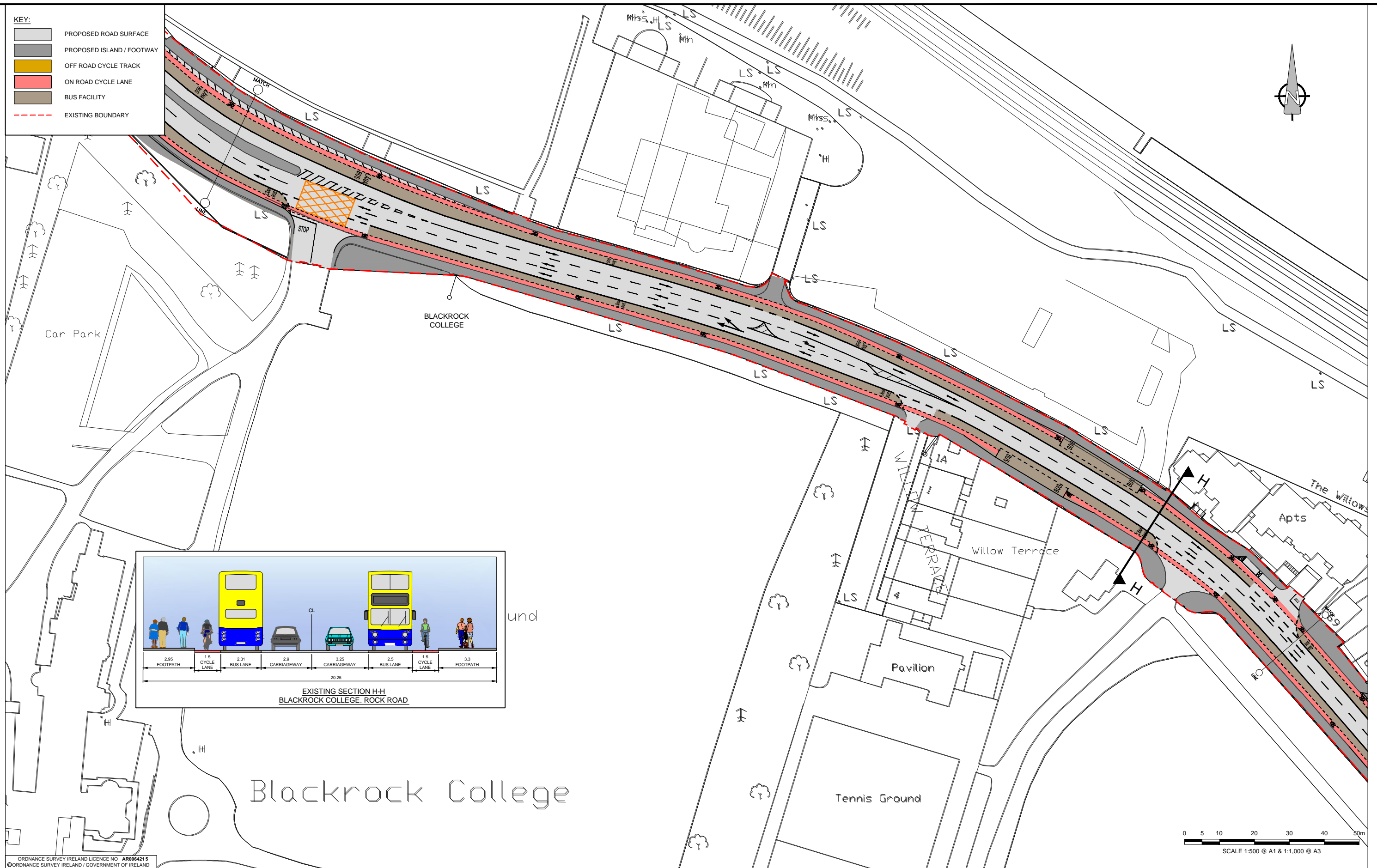
AECOM - Roughan & O'Donovan  
4th Floor Adelphi Plaza,  
George's Street Upper,  
Dun Laoghaire, Co Dublin  
Tel: +353 (0)1 2383100  
Fax: +353 (0)1 2383199  
www.aecom.com

Designed: RH	Checked: JS	Approved: JS	Status: PART_B
--------------	-------------	--------------	----------------

Project Title SANDYMOUNT TO BLACKROCK CORRIDOR STUDY			
Drawing Title EXISTING LAYOUT - SHEET 8 OF 11			
Drawn: RH	Job No: 60336416	Drawing No: SK_108	Rev: A
Scale: 1:500 @ A1 & 1:1,000 @ A3	Date: OCT_2015		

DO NOT SCALE USE FIGURED DIMENSIONS ONLY

- KEY:
- PROPOSED ROAD SURFACE
  - PROPOSED ISLAND / FOOTWAY
  - OFF ROAD CYCLE TRACK
  - ON ROAD CYCLE LANE
  - BUS FACILITY
  - EXISTING BOUNDARY



ORDNANCE SURVEY IRELAND LICENCE NO. AR0064215  
©ORDNANCE SURVEY IRELAND / GOVERNMENT OF IRELAND



Ordnance Survey Ireland Licence No EN 0006514  
©Ordnance Survey Ireland and Government of Ireland.

Oct 23, 2015 - 10:31am Drawing Location: C:\Users\Hannan\appdata\local\temp\AcPublish\_5088\60336416\_SK\_100\_A.dwg

AECOM - Roughan & O'Donovan  
Alliance



AECOM- Roughan & O'Donovan  
4th Floor Adelphi Plaza,  
George's Street Upper,  
Dun Laoghaire, Co Dublin  
Tel: +353 (0)1 2383100  
Fax: +353 (0)1 2383199  
www.aecom.com

No.	Revision	Date	By	Chkd	App'd
Stage					
Date					
App'd					
PRELIMINARY					
APPROVAL					
TENDER					
CONSTRUCTION					

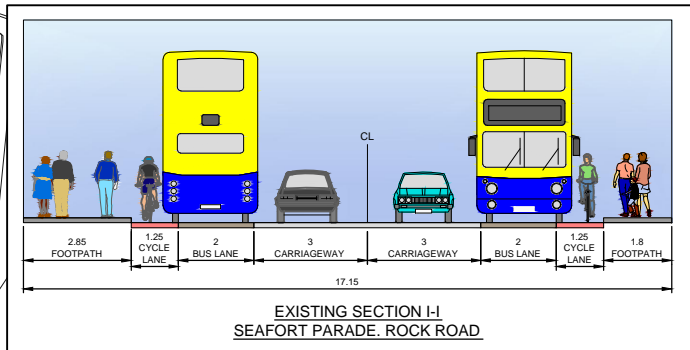
Designed: RH Checked: JS Approved: JS Status: PART\_B

Project Title				SANDYMOUNT TO BLACKROCK CORRIDOR STUDY			
Drawing Title				EXISTING LAYOUT - SHEET 9 OF 11			
Drawn:	RH	Job No:	60336416	Drawing No:	SK_109	Rev:	A
Scale:	1:500 @ A1 & 1:1,000 @ A3	Date:	OCT_2015				

DO NOT SCALE USE FIGURED DIMENSIONS ONLY



- KEY:
- PROPOSED ROAD SURFACE
  - PROPOSED ISLAND / FOOTWAY
  - OFF ROAD CYCLE TRACK
  - ON ROAD CYCLE LANE
  - BUS FACILITY
  - EXISTING BOUNDARY



0 5 10 20 30 40 50m  
SCALE 1:500 @ A1 & 1:1,000 @ A3

ORDNANCE SURVEY IRELAND LICENCE NO AR0064215  
©ORDNANCE SURVEY IRELAND / GOVERNMENT OF IRELAND



No.	Revision	Date	By	Chkd	App'd
Stage					
PRELIMINARY					
APPROVAL					
TENDER					
CONSTRUCTION					

AECOM - Roughan & O'Donovan  
Alliance

**AECOM** **PROD**

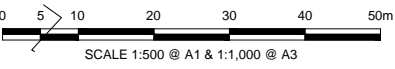
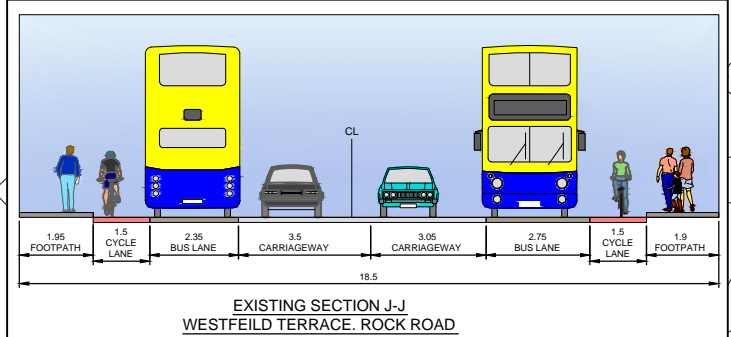
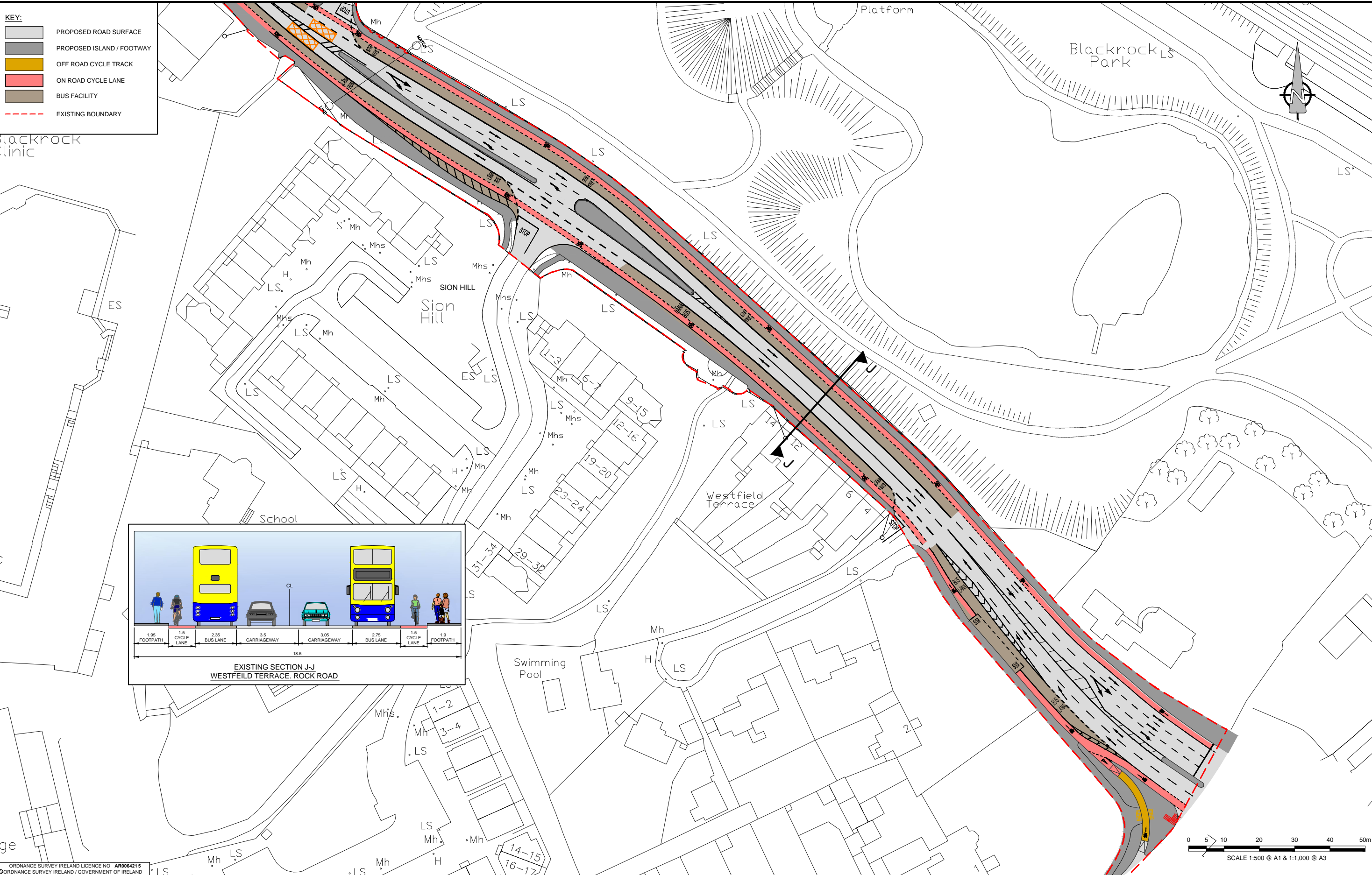
AECOM- Roughan & O'Donovan  
4th Floor Adelphi Plaza,  
George's Street Upper,  
Dun Laoghaire, Co Dublin  
Tel: +353 (0)1 2383100  
Fax: +353(0)1 2383199  
www.aecom.com

Designed: RH	Checked: JS	Approved: JS	Status: PART_B
--------------	-------------	--------------	----------------

Project Title SANDYMOUNT TO BLACKROCK CORRIDOR STUDY			
Drawing Title EXISTING LAYOUT - SHEET 10 OF 11			
Drawn: RH	Job No: 60336416	Drawing No: SK_110	Rev: A
Scale: 1:500 @ A1 & 1:1,000 @ A3	Date: OCT_2015		

KEY:

- PROPOSED ROAD SURFACE
- PROPOSED ISLAND / FOOTWAY
- OFF ROAD CYCLE TRACK
- ON ROAD CYCLE LANE
- BUS FACILITY
- EXISTING BOUNDARY



ORDNANCE SURVEY IRELAND LICENCE NO. AR0064215  
ORDNANCE SURVEY IRELAND / GOVERNMENT OF IRELAND

**Údarás Náisiúnta Iompair**  
National Transport Authority

No.	Revision	Date	By	Chkd	App'd
	Stage				
	PRELIMINARY				
	APPROVAL				
	TENDER				
	CONSTRUCTION				

**AECOM - Roughan & O'Donovan Alliance**

**AECOM** **PROD**

AECOM- Roughan & O'Donovan  
4th Floor Adelphi Plaza,  
George's Street Upper,  
Dun Laoghaire, Co Dublin  
Tel: +353 (0)1 2383100  
Fax: +353 (0)1 2383199  
www.aecom.com

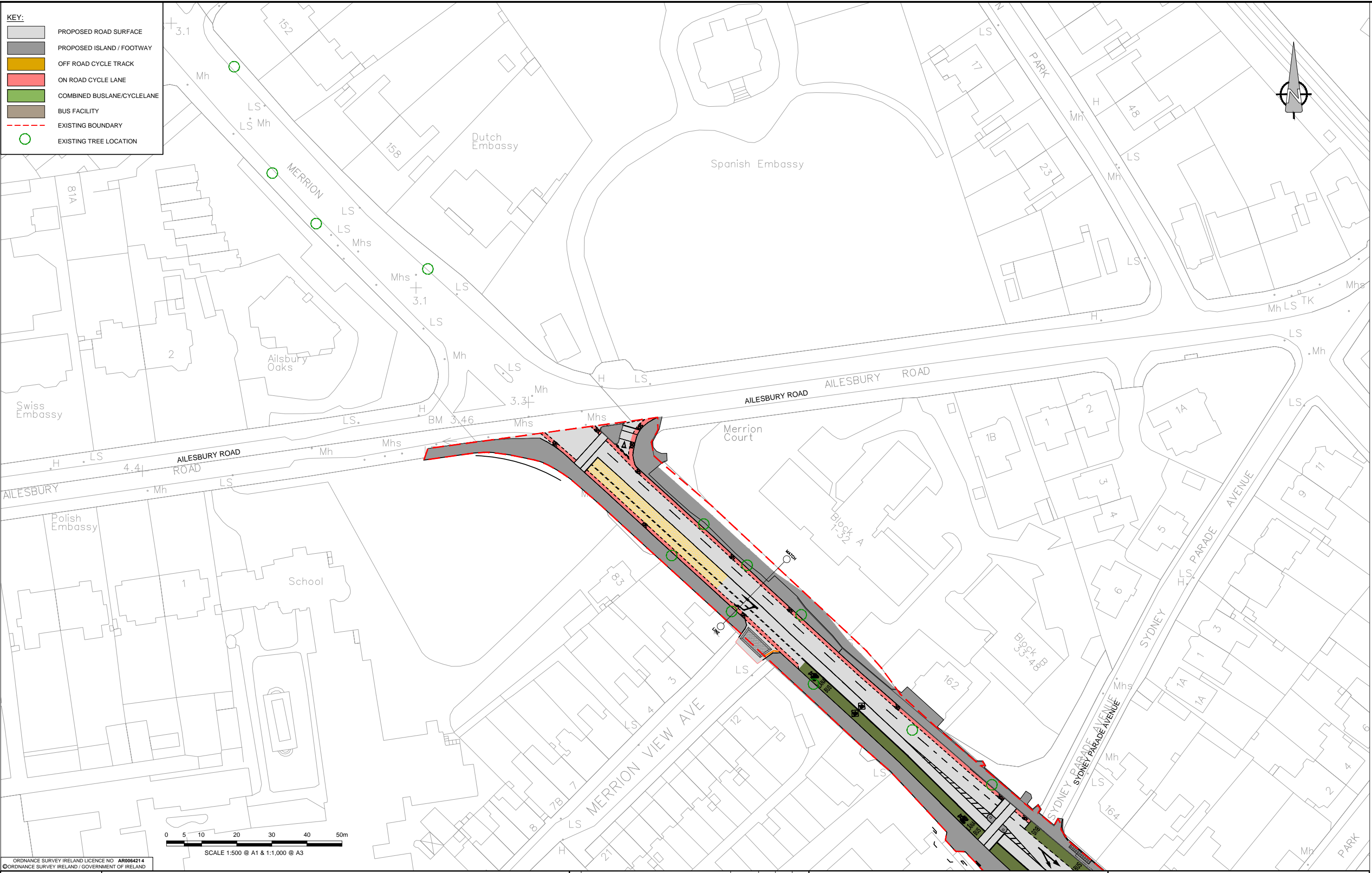
Designed:	Checked:	Approved:	Status:
RH	JS	JS	PART_B

Project Title	Drawing Title	Drawn:	Job No:	Drawing No:	Rev:
SANDYMOUNT TO BLACKROCK CORRIDOR STUDY	EXISTING LAYOUT - SHEET 11 OF 11	RH	60336416	SK_111	A
Scale: 1:500 @ A1 & 1:1,000 @ A3		Date: OCT_2015			



**KEY:**

- PROPOSED ROAD SURFACE
- PROPOSED ISLAND / FOOTWAY
- OFF ROAD CYCLE TRACK
- ON ROAD CYCLE LANE
- COMBINED BUSLANE/CYCLELANE
- BUS FACILITY
- EXISTING BOUNDARY
- EXISTING TREE LOCATION



ORDNANCE SURVEY IRELAND LICENCE NO. AR0064214  
©ORDNANCE SURVEY IRELAND / GOVERNMENT OF IRELAND

**Údarás Náisiúnta Iompair**  
National Transport Authority

No.	Revision	Date	By	Chkd	App'd
	Stage				
PRELIMINARY					
APPROVAL					
TENDER					
CONSTRUCTION					

**AECOM - Roughan & O'Donovan Alliance**

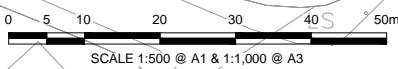
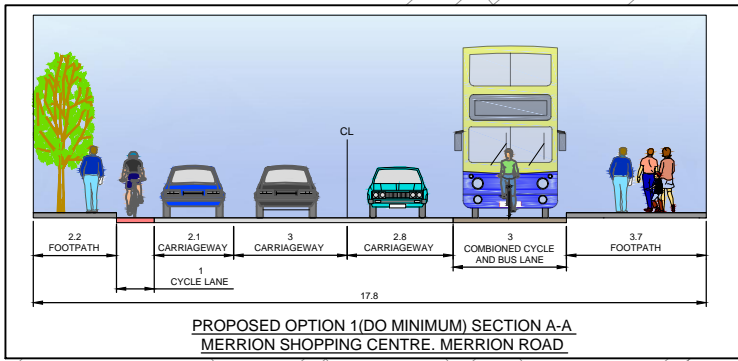
**AECOM FROD**

AECOM- Roughan & O'Donovan  
4th Floor Adelphi Plaza,  
George's Street Upper,  
Dun Laoghaire, Co Dublin  
Tel: +353 (0)1 2383100  
Fax: +353 (0)1 2383199  
www.aecom.com

Designed: RH    Checked: JS    Approved: JS    Status: PART\_B

Project Title SANDYMOUNT TO BLACKROCK CORRIDOR STUDY			
Drawing Title PROPOSED LAYOUT - OPTION 1 - DO MINIMUM SHEET 1 OF 11			
Drawn: RH	Job No: 60336416	Drawing No: SK_141.1	Rev: A
Scale: 1:500 @ A1 & 1:1,000 @ A3	Date: OCT_2015		

- KEY:
- PROPOSED ROAD SURFACE
  - PROPOSED ISLAND / FOOTWAY
  - OFF ROAD CYCLE TRACK
  - ON ROAD CYCLE LANE
  - COMBINED BUSLANE/CYCLELANE
  - BUS FACILITY
  - EXISTING BOUNDARY
  - EXISTING TREE LOCATION



ORDNANCE SURVEY IRELAND LICENCE NO AR0064214  
©ORDNANCE SURVEY IRELAND / GOVERNMENT OF IRELAND



No.	Revision	Date	By	Chkd	App'd
PRELIMINARY					
APPROVAL					
TENDER					
CONSTRUCTION					

**AECOM - Roughan & O'Donovan Alliance**

**AECOM** **PROD**

ROUGHAN & O'DONOVAN

AECOM- Roughan & O'Donovan  
4th Floor Adelphi Plaza,  
George's Street Upper,  
Dun Laoghaire, Co Dublin  
Tel: +353 (0)1 2383100  
Fax: +353 (0)1 2383199  
www.aecom.com

Designed: RH    Checked: JS    Approved: JS    Status: PART\_B

Project Title SANDYMOUNT TO BLACKROCK CORRIDOR STUDY			
Drawing Title PROPOSED LAYOUT - OPTION 1 - DO MINIMUM SHEET 2 OF 11			
Drawn: RH	Job No: 60336416	Drawing No: SK_141.2	Rev: A
Scale: 1:500 @ A1 & 1:1,000 @ A3	Date: OCT_2015		

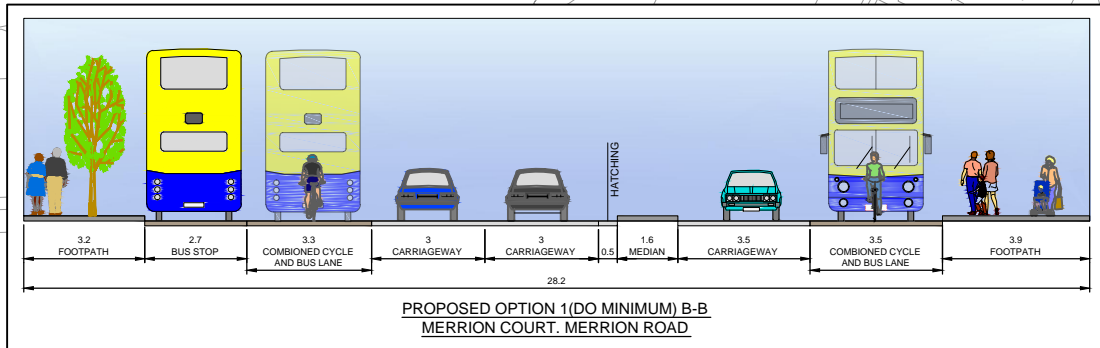
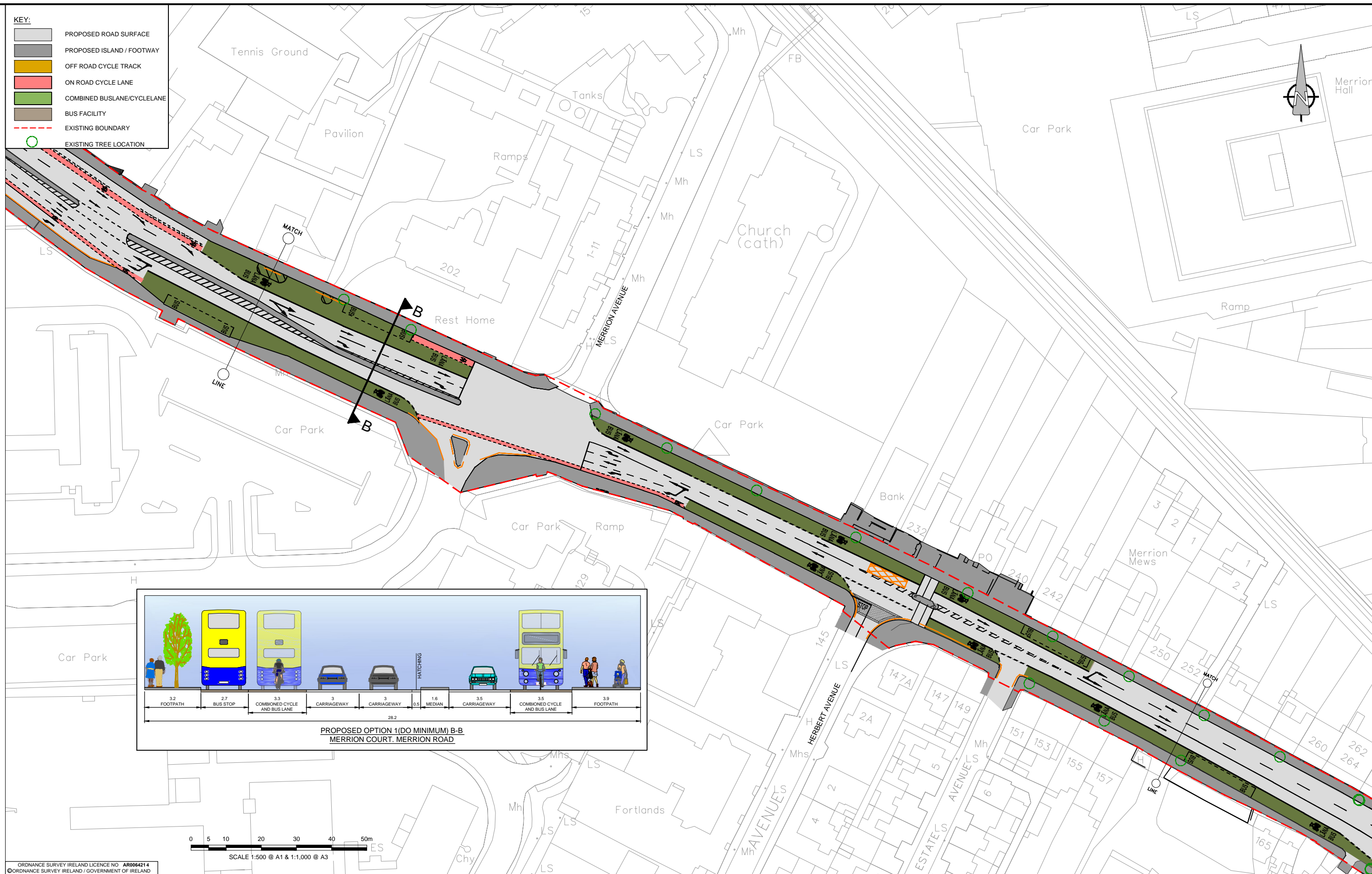
Ordnance Survey Ireland Licence No EN 0006514  
©Ordnance Survey Ireland and Government of Ireland.

Oct 23, 2015 - 10:32am    Drawing Location: F:\Projects\Traffic - Sandymount-Blackrock Corridor\CAD\20-SHEETS\Proposed A1 Layouts\60336416\_SK\_141\_A.dwg

DO NOT SCALE USE FIGURED DIMENSIONS ONLY



- KEY:
- PROPOSED ROAD SURFACE
  - PROPOSED ISLAND / FOOTWAY
  - OFF ROAD CYCLE TRACK
  - ON ROAD CYCLE LANE
  - COMBINED BUSLANE/CYCLELANE
  - BUS FACILITY
  - EXISTING BOUNDARY
  - EXISTING TREE LOCATION



ORDNANCE SURVEY IRELAND LICENCE NO AR0064214  
©ORDNANCE SURVEY IRELAND / GOVERNMENT OF IRELAND



No.	Revision	Date	By	Chkd	App'd
	Stage				
	PRELIMINARY				
	APPROVAL				
	TENDER				
	CONSTRUCTION				

AECOM - Roughan & O'Donovan Alliance

**AECOM** **PROD**

AECOM- Roughan & O'Donovan  
4th Floor Adelphi Plaza,  
George's Street Upper,  
Dun Laoghaire, Co Dublin  
Tel: +353 (0)1 2383100  
Fax: +353(0)1 2383199  
www.aecom.com

Designed: RH Checked: JS Approved: JS Status: PART\_B

Project Title	SANDYMOUNT TO BLACKROCK CORRIDOR STUDY		
Drawing Title	PROPOSED LAYOUT - OPTION 1 - DO MINIMUM SHEET 3 OF 11		
Drawn: RH	Job No: 60336416	Drawing No: SK_141.3	Rev: A
Scale: 1:500 @ A1 & 1:1,000 @ A3	Date: OCT_2015		

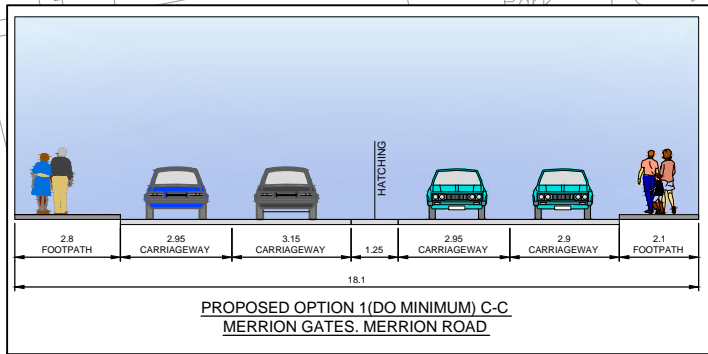
Ordnance Survey Ireland Licence No EN 0006514  
©Ordnance Survey Ireland and Government of Ireland.

Oct 23, 2015 - 10:32am Drawing Location: F:\Projects\Traffic - Sandymount-Blackrock Corridor\CAD\20-SHEETS\Proposed A1 Layouts\60336416\_SK\_141\_A.dwg

DO NOT SCALE USE FIGURED DIMENSIONS ONLY

- KEY:
- PROPOSED ROAD SURFACE
  - PROPOSED ISLAND / FOOTWAY
  - OFF ROAD CYCLE TRACK
  - ON ROAD CYCLE LANE
  - COMBINED BUSLANE/CYCLELANE
  - BUS FACILITY
  - EXISTING BOUNDARY
  - EXISTING TREE LOCATION

Merrion Strand



0 5 10 20 30 40 50m  
SCALE 1:500 @ A1 & 1:1,000 @ A3

ORDNANCE SURVEY IRELAND LICENCE NO. AR0064214  
©ORDNANCE SURVEY IRELAND / GOVERNMENT OF IRELAND



No.	Revision	Date	By	Chkd	App'd
	Stage				
	PRELIMINARY				
	APPROVAL				
	TENDER				
	CONSTRUCTION				

AECOM - Roughan & O'Donovan  
Alliance

**AECOM** **PROD**

AECOM- Roughan & O'Donovan  
4th Floor Adelphi Plaza,  
George's Street Upper,  
Dun Laoghaire, Co Dublin  
Tel: +353 (0)1 2383100  
Fax: +353 (0)1 2383199  
www.aecom.com

Designed: RH Checked: JS Approved: JS Status: PART\_B

Project Title		SANDYMOUNT TO BLACKROCK CORRIDOR STUDY	
Drawing Title		PROPOSED LAYOUT - OPTION 1 - DO MINIMUM SHEET 4 OF 11	
Drawn: RH	Job No: 60336416	Drawing No: SK_141.4	Rev: A
Scale: 1:500 @ A1 & 1:1,000 @ A3	Date: OCT_2015		

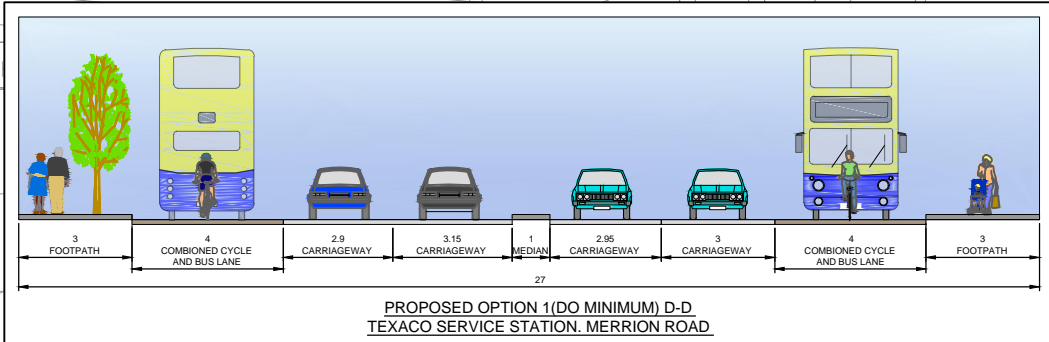
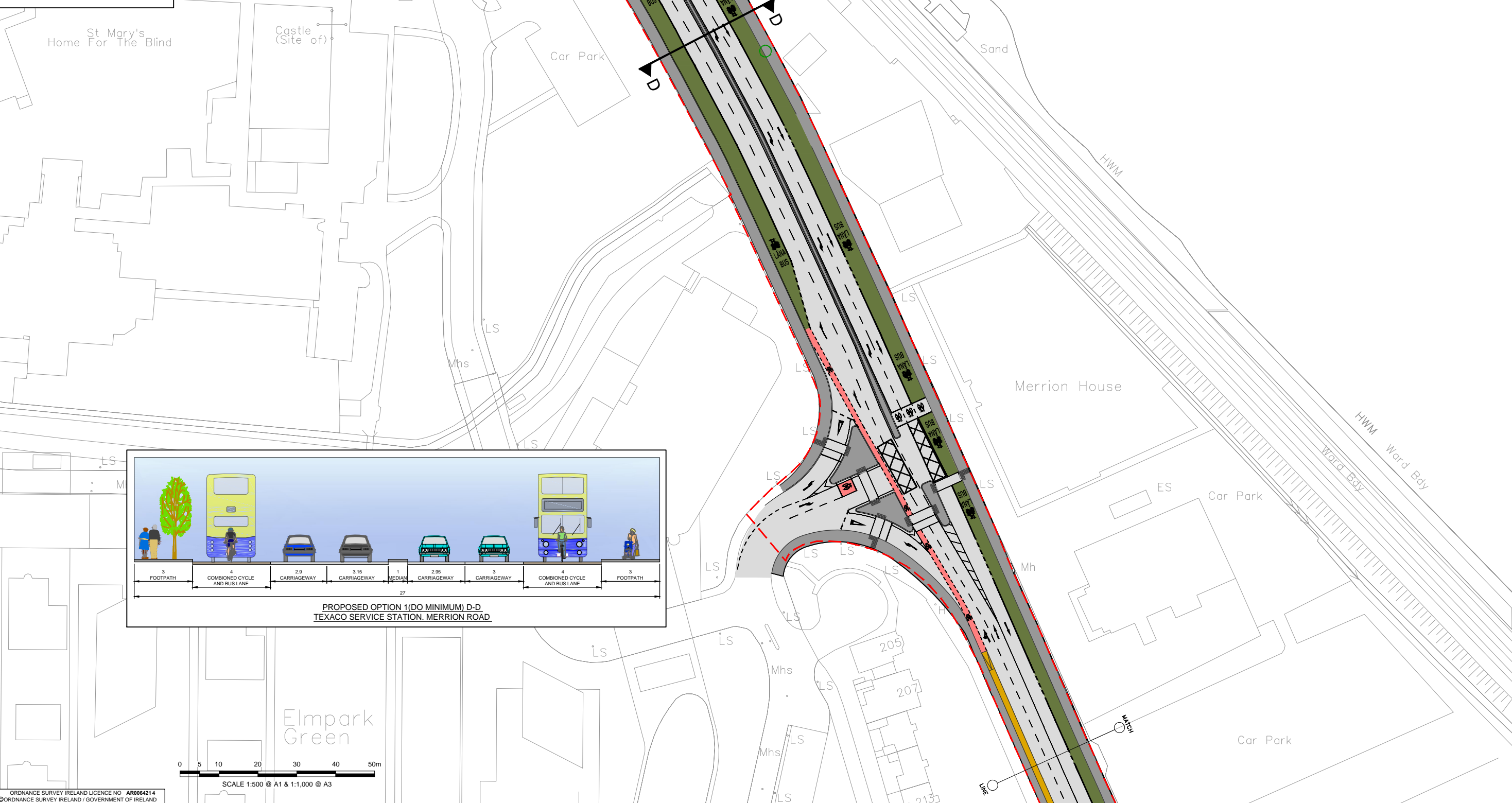
Ordnance Survey Ireland Licence No EN 0006514  
©Ordnance Survey Ireland and Government of Ireland.

Oct 23, 2015 - 10:32am Drawing Location: F:\Projects\Traffic - Sandymount-Blackrock Corridor\CAD\20-SHEETS\Proposed A1 Layouts\60336416\_SK\_141\_A.dwg

DO NOT SCALE USE FIGURED DIMENSIONS ONLY



- KEY:
- PROPOSED ROAD SURFACE
  - PROPOSED ISLAND / FOOTWAY
  - OFF ROAD CYCLE TRACK
  - ON ROAD CYCLE LANE
  - COMBINED BUSLANE/CYCLELANE
  - BUS FACILITY
  - EXISTING BOUNDARY
  - EXISTING TREE LOCATION



0 5 10 20 30 40 50m  
SCALE 1:500 @ A1 & 1:1,000 @ A3

ORDNANCE SURVEY IRELAND LICENCE NO AR0064214  
©ORDNANCE SURVEY IRELAND / GOVERNMENT OF IRELAND



No.	Revision	Date	By	Chkd	App'd
	Stage				
	PRELIMINARY				
	APPROVAL				
	TENDER				
	CONSTRUCTION				

AECOM - Roughan & O'Donovan Alliance

**AECOM** **PROD**

AECOM- Roughan & O'Donovan  
4th Floor Adelphi Plaza,  
George's Street Upper,  
Dun Laoghaire, Co Dublin  
Tel: +353 (0)1 2383100  
Fax: +353(0)1 2383199  
www.aecom.com

Designed: RH Checked: JS Approved: JS Status: PART\_B

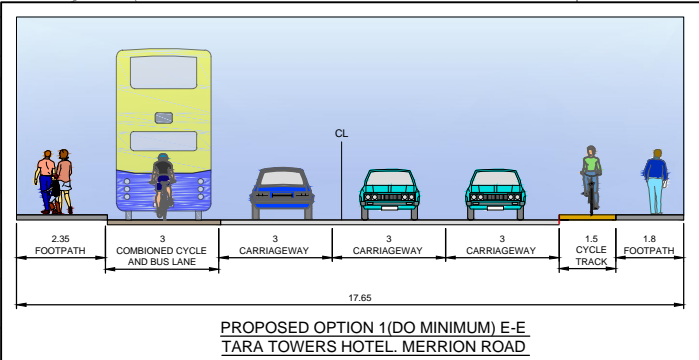
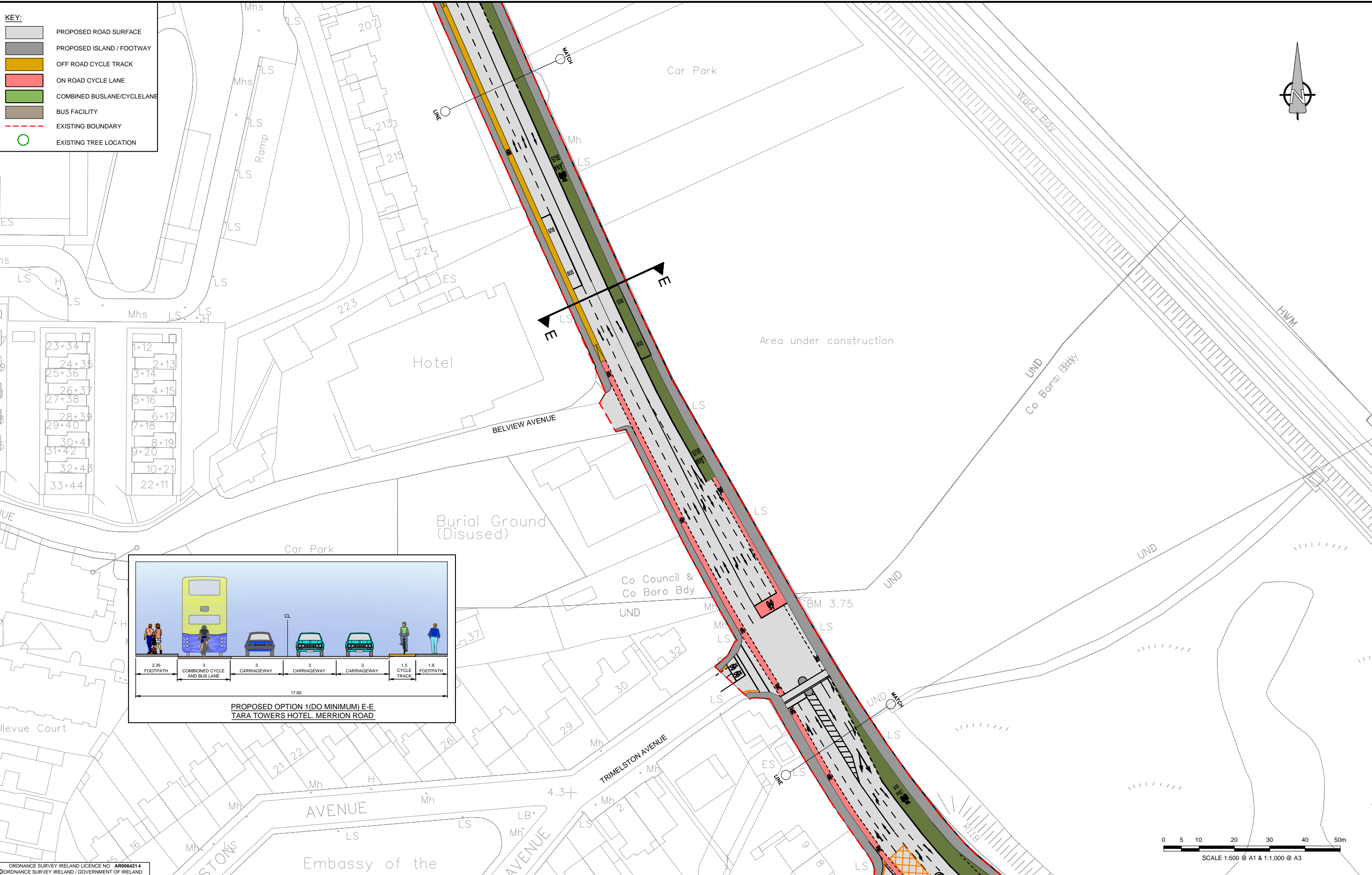
Project Title		SANDYMOUNT TO BLACKROCK CORRIDOR STUDY	
Drawing Title		PROPOSED LAYOUT - OPTION 1 - DO MINIMUM SHEET 5 OF 11	
Drawn: RH	Job No: 60336416	Drawing No: SK_141.5	Rev: A
Scale: 1:500 @ A1 & 1:1,000 @ A3	Date: OCT_2015		

Ordnance Survey Ireland Licence No EN 0006514  
©Ordnance Survey Ireland and Government of Ireland.

Oct 23, 2015 - 10:32am Drawing Location: F:\Projects\Traffic - Sandymount-Blackrock Corridor\CAD\20-SHEETS\Proposed A1 Layouts\60336416\_SK\_141\_A.dwg

DO NOT SCALE USE FIGURED DIMENSIONS ONLY

- KEY:
- PROPOSED ROAD SURFACE
  - PROPOSED ISLAND / FOOTWAY
  - OFF ROAD CYCLE TRACK
  - ON ROAD CYCLE LANE
  - COMBINED BUSLANE/CYCLELANE
  - BUS FACILITY
  - EXISTING BOUNDARY
  - EXISTING TREE LOCATION



ORDNANCE SURVEY IRELAND LICENCE NO. AR0064214  
©ORDNANCE SURVEY IRELAND / GOVERNMENT OF IRELAND



No.	Revision	Date	By	Chkd	App'd
	Stage				
	PRELIMINARY				
	APPROVAL				
	TENDER				
	CONSTRUCTION				

AECOM - Roughan & O'Donovan  
Alliance

**AECOM** **PROD**

AECOM- Roughan & O'Donovan  
4th Floor Adelphi Plaza,  
George's Street Upper,  
Dun Laoghaire, Co Dublin  
Tel: +353 (0)1 2383100  
Fax: +353 (0)1 2383199  
www.aecom.com

Designed: RH Checked: JS Approved: JS Status: PART\_B

Project Title	SANDYMOUNT TO BLACKROCK CORRIDOR STUDY		
Drawing Title	PROPOSED LAYOUT - OPTION 1 - DO MINIMUM SHEET 6 OF 11		
Drawn: RH	Job No: 60336416	Drawing No: SK_141.6	Rev: A
Scale: 1:500 @ A1 & 1:1,000 @ A3	Date: OCT_2015		

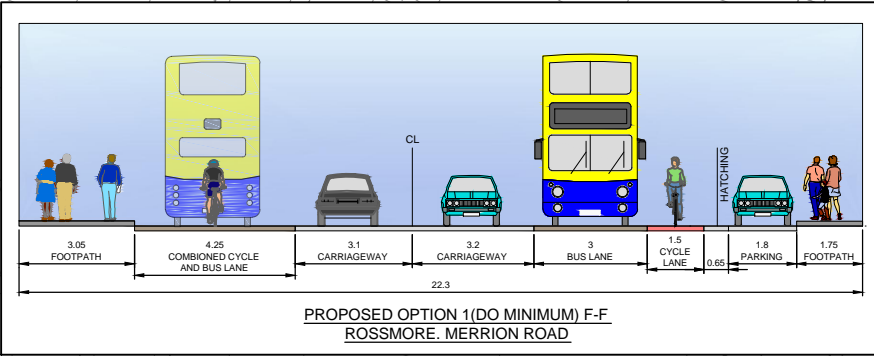
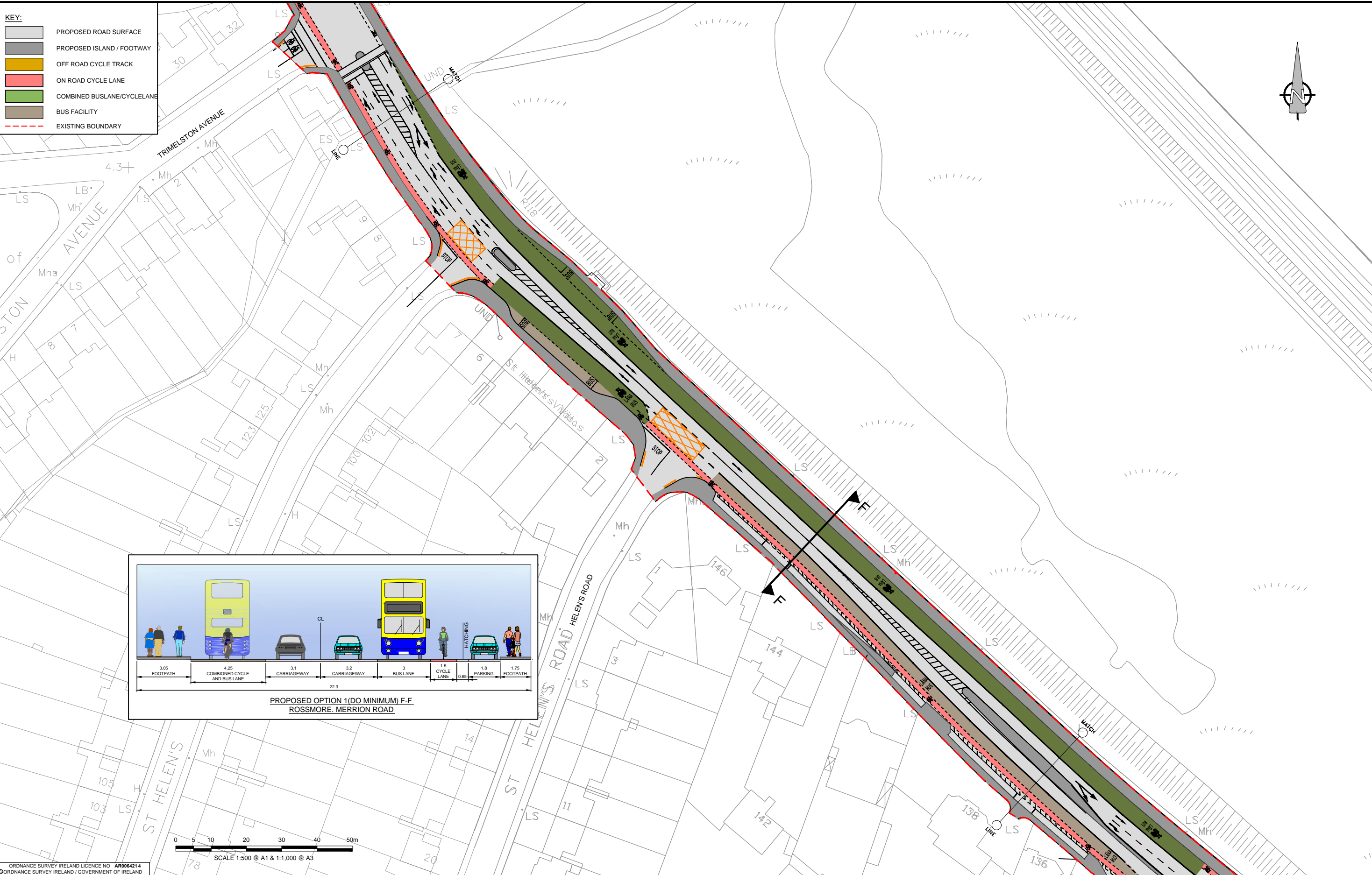
Ordnance Survey Ireland Licence No EN 0006514  
©Ordnance Survey Ireland and Government of Ireland.

Oct 23, 2015 - 10:33am Drawing Location: F:\Projects\Traffic - Sandymount-Blackrock Corridor\CAD\20-SHEETS\Proposed A1 Layouts\60336416\_SK\_141\_A.dwg

DO NOT SCALE USE FIGURED DIMENSIONS ONLY



- KEY:
- PROPOSED ROAD SURFACE
  - PROPOSED ISLAND / FOOTWAY
  - OFF ROAD CYCLE TRACK
  - ON ROAD CYCLE LANE
  - COMBINED BUSLANE/CYCLELANE
  - BUS FACILITY
  - EXISTING BOUNDARY



ORDNANCE SURVEY IRELAND LICENCE NO AR0064214  
©ORDNANCE SURVEY IRELAND / GOVERNMENT OF IRELAND



No.	Revision	Date	By	Chkd	App'd
	Stage				
	PRELIMINARY				
	APPROVAL				
	TENDER				
	CONSTRUCTION				

AECOM - Roughan & O'Donovan  
Alliance

**AECOM** **PROD**

AECOM - Roughan & O'Donovan  
4th Floor Adelphi Plaza,  
George's Street Upper,  
Dun Laoghaire, Co Dublin  
Tel: +353 (0)1 2383100  
Fax: +353 (0)1 2383199  
www.aecom.com

Designed: RH Checked: JS Approved: JS Status: PART\_B

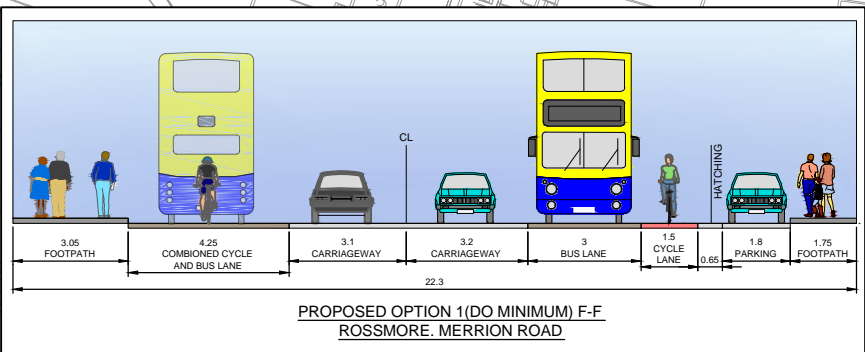
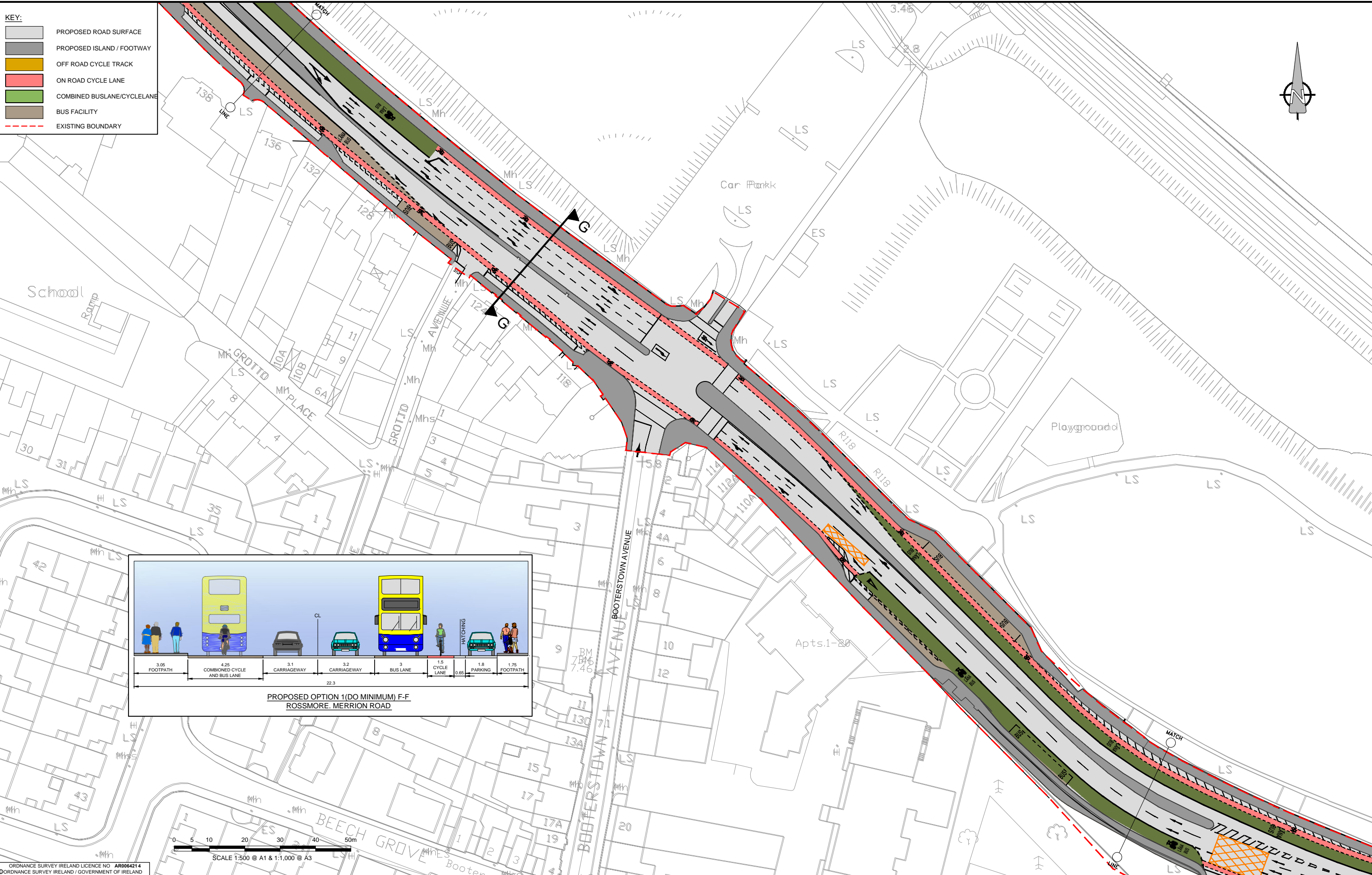
Project Title	SANDYMOUNT TO BLACKROCK CORRIDOR STUDY		
Drawing Title	PROPOSED LAYOUT - OPTION 1 - DO MINIMUM SHEET 7 OF 11		
Drawn: RH	Job No: 60336416	Drawing No: SK_141.7	Rev: A
Scale: 1:500 @ A1 & 1:1,000 @ A3	Date: OCT_2015		

Ordnance Survey Ireland Licence No EN 0006514  
©Ordnance Survey Ireland and Government of Ireland.

Oct 23, 2015 - 10:33am Drawing Location: F:\Projects\Traffic - Sandymount-Blackrock Corridor\CAD\20-SHEETS\Proposed A1 Layouts\60336416\_SK\_141\_A.dwg

DO NOT SCALE USE FIGURED DIMENSIONS ONLY

- KEY:
- PROPOSED ROAD SURFACE
  - PROPOSED ISLAND / FOOTWAY
  - OFF ROAD CYCLE TRACK
  - ON ROAD CYCLE LANE
  - COMBINED BUSLANE/CYCLELANE
  - BUS FACILITY
  - EXISTING BOUNDARY



ORDNANCE SURVEY IRELAND LICENCE NO. AR0064214  
©ORDNANCE SURVEY IRELAND / GOVERNMENT OF IRELAND



No.	Revision	Date	By	Chkd	App'd
	Stage				
	PRELIMINARY				
	APPROVAL				
	TENDER				
	CONSTRUCTION				

AECOM - Roughan & O'Donovan  
Alliance

**AECOM** **PROD**

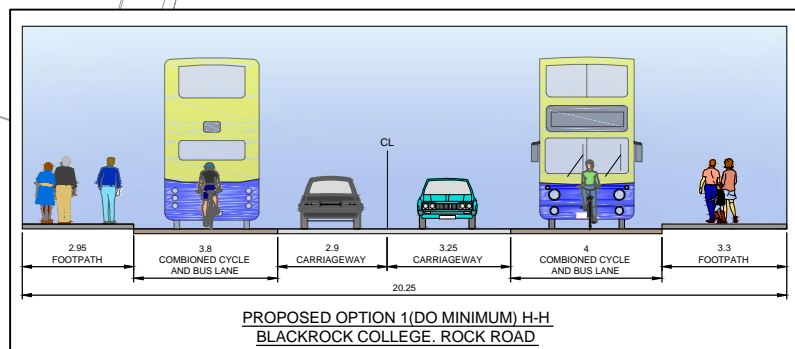
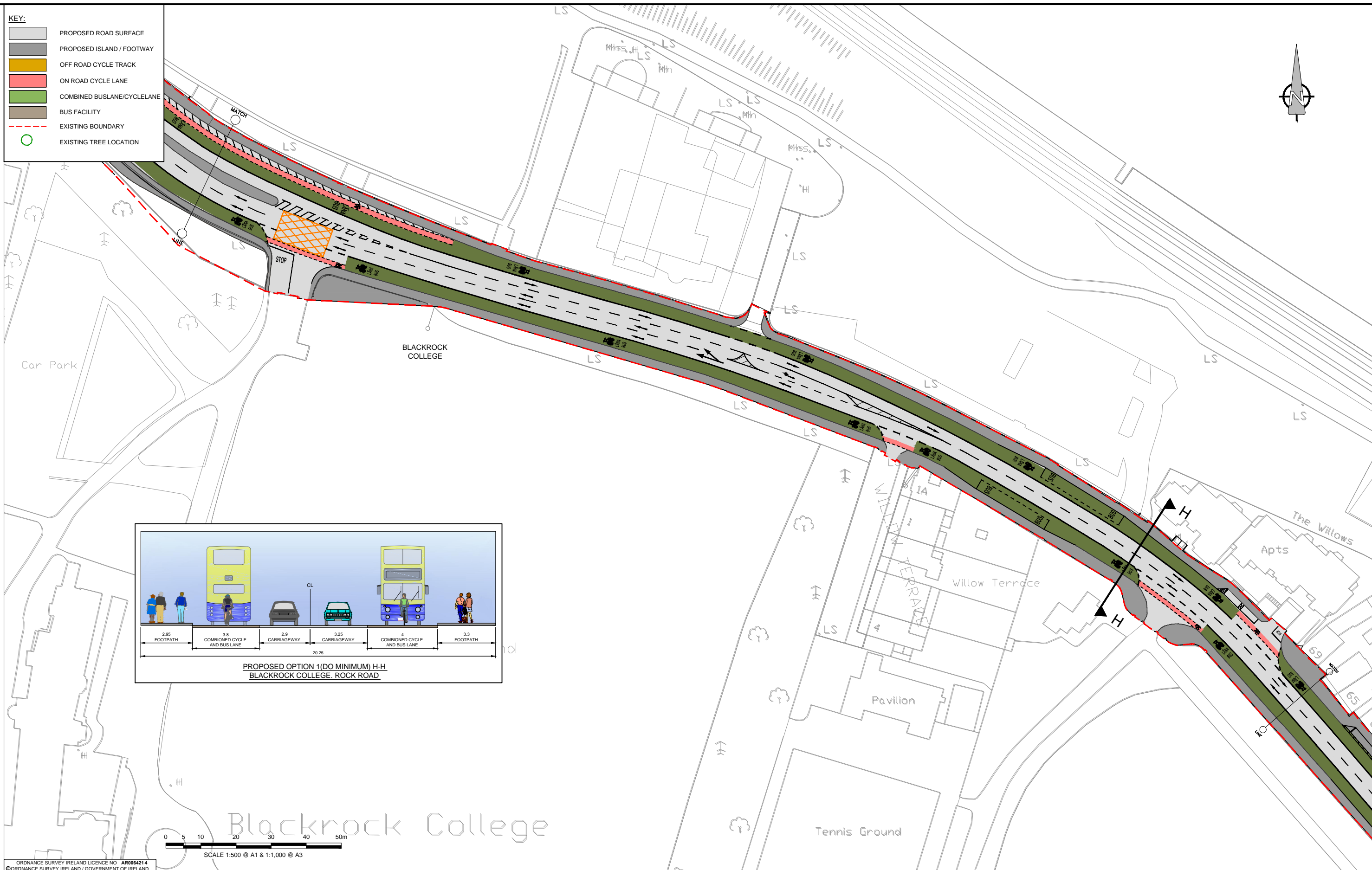
AECOM - Roughan & O'Donovan  
4th Floor Adelphi Plaza,  
George's Street Upper,  
Dun Laoghaire, Co Dublin  
Tel: +353 (0)1 2383100  
Fax: +353 (0)1 2383199  
www.aecom.com

Designed: RH	Checked: JS	Approved: JS	Status: PART_B
--------------	-------------	--------------	----------------

Project Title	SANDYMOUNT TO BLACKROCK CORRIDOR STUDY		
Drawing Title	PROPOSED LAYOUT - OPTION 1 - DO MINIMUM SHEET 8 OF 11		
Drawn: RH	Job No: 60336416	Drawing No: SK_141.8	Rev: A
Scale: 1:500 @ A1 & 1:1,000 @ A3	Date: OCT_2015		



- KEY:
- PROPOSED ROAD SURFACE
  - PROPOSED ISLAND / FOOTWAY
  - OFF ROAD CYCLE TRACK
  - ON ROAD CYCLE LANE
  - COMBINED BUSLANE/CYCLELANE
  - BUS FACILITY
  - EXISTING BOUNDARY
  - EXISTING TREE LOCATION



0 5 10 20 30 40 50m  
SCALE 1:500 @ A1 & 1:1,000 @ A3

ORDNANCE SURVEY IRELAND LICENCE NO AR0064214  
©ORDNANCE SURVEY IRELAND / GOVERNMENT OF IRELAND



Ordnance Survey Ireland Licence No EN 0006514  
©Ordnance Survey Ireland and Government of Ireland.

Oct 23, 2015 - 10:33am Drawing Location: F:\Projects\Traffic - Sandymount-Blackrock Corridor\CAD\20-SHEETS\Proposed A1 Layouts\60336416\_SK\_141\_A.dwg

AECOM - Roughan & O'Donovan  
Alliance

**AECOM** **PROD**

AECOM- Roughan & O'Donovan  
4th Floor Adelphi Plaza,  
George's Street Upper,  
Dun Laoghaire, Co Dublin  
Tel: +353 (0)1 2383100  
Fax: +353 (0)1 2383199  
www.aecom.com

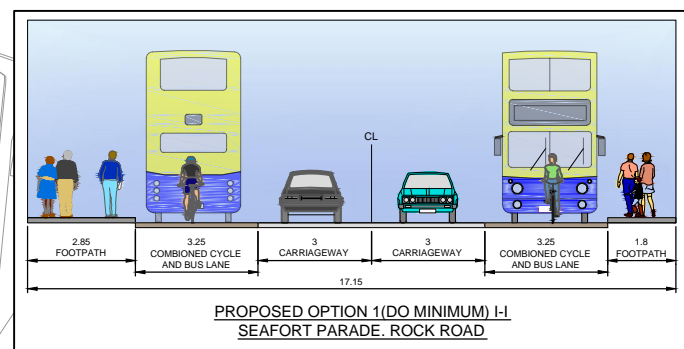
No.	Revision	Date	By	Chkd	App'd
Stage					
		Date			App'd
PRELIMINARY					
APPROVAL					
TENDER					
CONSTRUCTION					

Designed: RH Checked: JS Approved: JS Status: PART\_B

Project Title SANDYMOUNT TO BLACKROCK CORRIDOR STUDY			
Drawing Title PROPOSED LAYOUT - OPTION 1 - DO MINIMUM SHEET 9 OF 11			
Drawn: RH	Job No: 60336416	Drawing No: SK_141.9	Rev: A
Scale: 1:500 @ A1 & 1:1,000 @ A3	Date: OCT_2015		

DO NOT SCALE USE FIGURED DIMENSIONS ONLY

- KEY:
- PROPOSED ROAD SURFACE
  - PROPOSED ISLAND / FOOTWAY
  - OFF ROAD CYCLE TRACK
  - ON ROAD CYCLE LANE
  - COMBINED BUSLANE/CYCLELANE
  - BUS FACILITY
  - EXISTING BOUNDARY
  - EXISTING TREE LOCATION



0 5 10 20 30 40 50m

SCALE 1:500 @ A1 & 1:1,000 @ A3

ORDNANCE SURVEY IRELAND LICENCE NO AR0064214  
©ORDNANCE SURVEY IRELAND / GOVERNMENT OF IRELAND



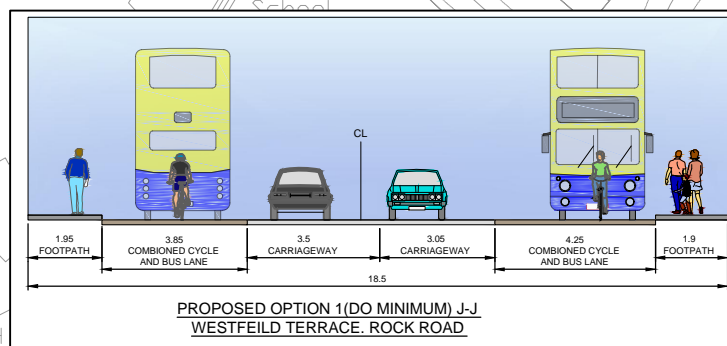
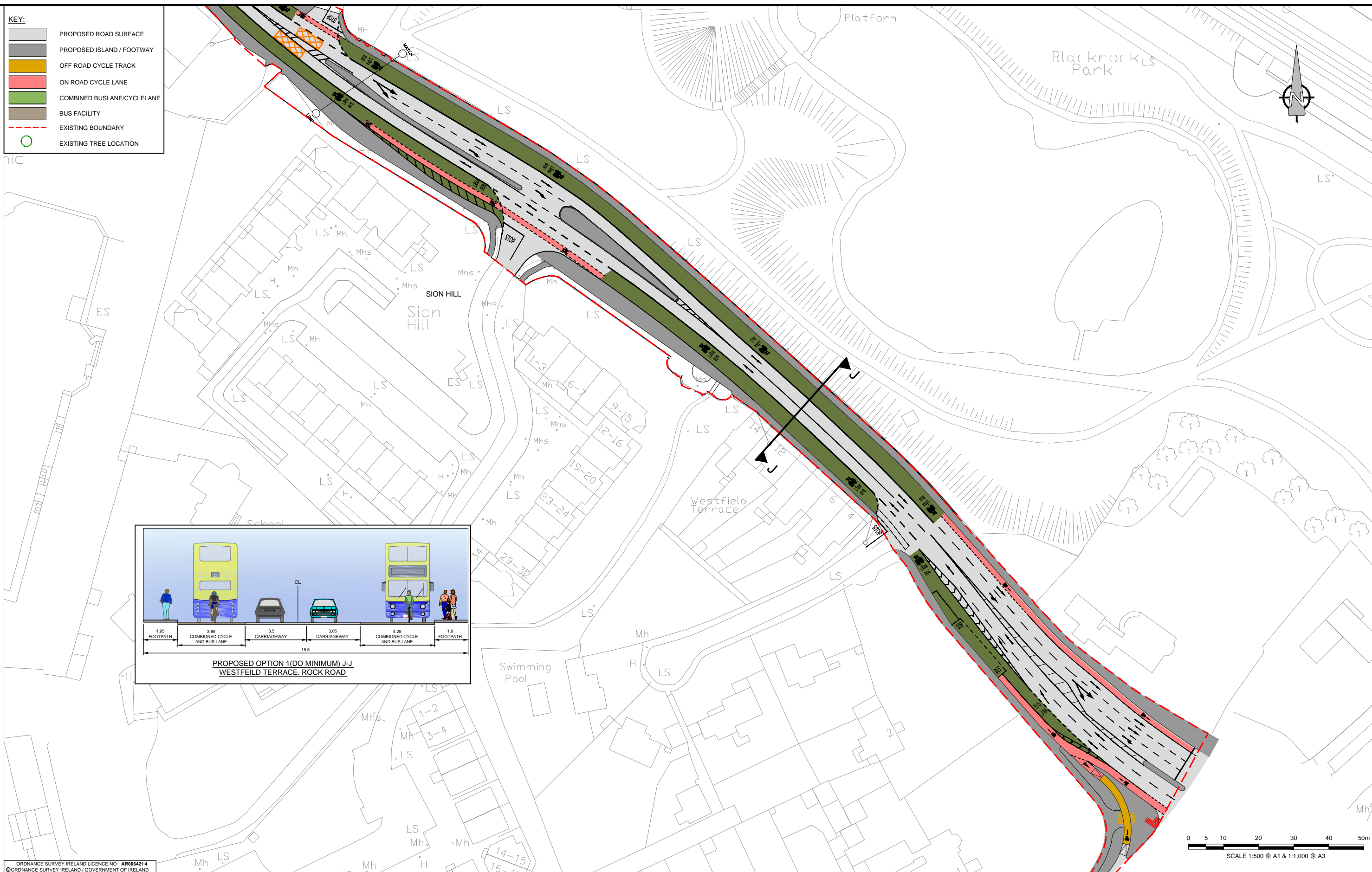
No.	Revision	Date	By	Chkd	App'd
	Stage				
	PRELIMINARY				
	APPROVAL				
	TENDER				
	CONSTRUCTION				

AECOM - Roughan & O'Donovan Alliance				AECOM - Roughan & O'Donovan 4th Floor Adelphi Plaza George's Street Upper Dun Laoghaire, Co Dublin Tel: +353 (0)1 2383100 Fax: +353 (0)1 2383199 www.aecom.com	
					
Designed: RH		Checked: JS		Approved: JS	
Status: PART_B					

Project Title SANDYMOUNT TO BLACKROCK CORRIDOR STUDY			
Drawing Title PROPOSED LAYOUT - OPTION 1 - DO MINIMUM SHEET 10 OF 11			
Drawn: RH	Job No: 60336416	Drawing No: SK_141.10	Rev: A
Scale: 1:500 @ A1 & 1:1,000 @ A3	Date: OCT_2015		



- KEY:
- PROPOSED ROAD SURFACE
  - PROPOSED ISLAND / FOOTWAY
  - OFF ROAD CYCLE TRACK
  - ON ROAD CYCLE LANE
  - COMBINED BUSLANE/CYCLELANE
  - BUS FACILITY
  - EXISTING BOUNDARY
  - EXISTING TREE LOCATION



ORDNANCE SURVEY IRELAND LICENCE NO. AR0064214  
©ORDNANCE SURVEY IRELAND / GOVERNMENT OF IRELAND



Ordnance Survey Ireland Licence No EN 0006514  
©Ordnance Survey Ireland and Government of Ireland.

Oct 23, 2015 - 10:34am Drawing Location: F:\Projects\Traffic - Sandymount-Blackrock Corridor\CAD\20-SHEETS\Proposed A1 Layouts\60336416\_SK\_141\_A.dwg

No.	Revision	Date	By	Chkd	App'd
	Stage	Date			
	PRELIMINARY				
	APPROVAL				
	TENDER				
	CONSTRUCTION				

AECOM - Roughan & O'Donovan  
Alliance



AECOM- Roughan & O'Donovan  
4th Floor Adelphi Plaza,  
George's Street Upper,  
Dun Laoghaire, Co Dublin  
Tel: +353 (0)1 2383100  
Fax: +353 (0)1 2383199  
www.aecom.com

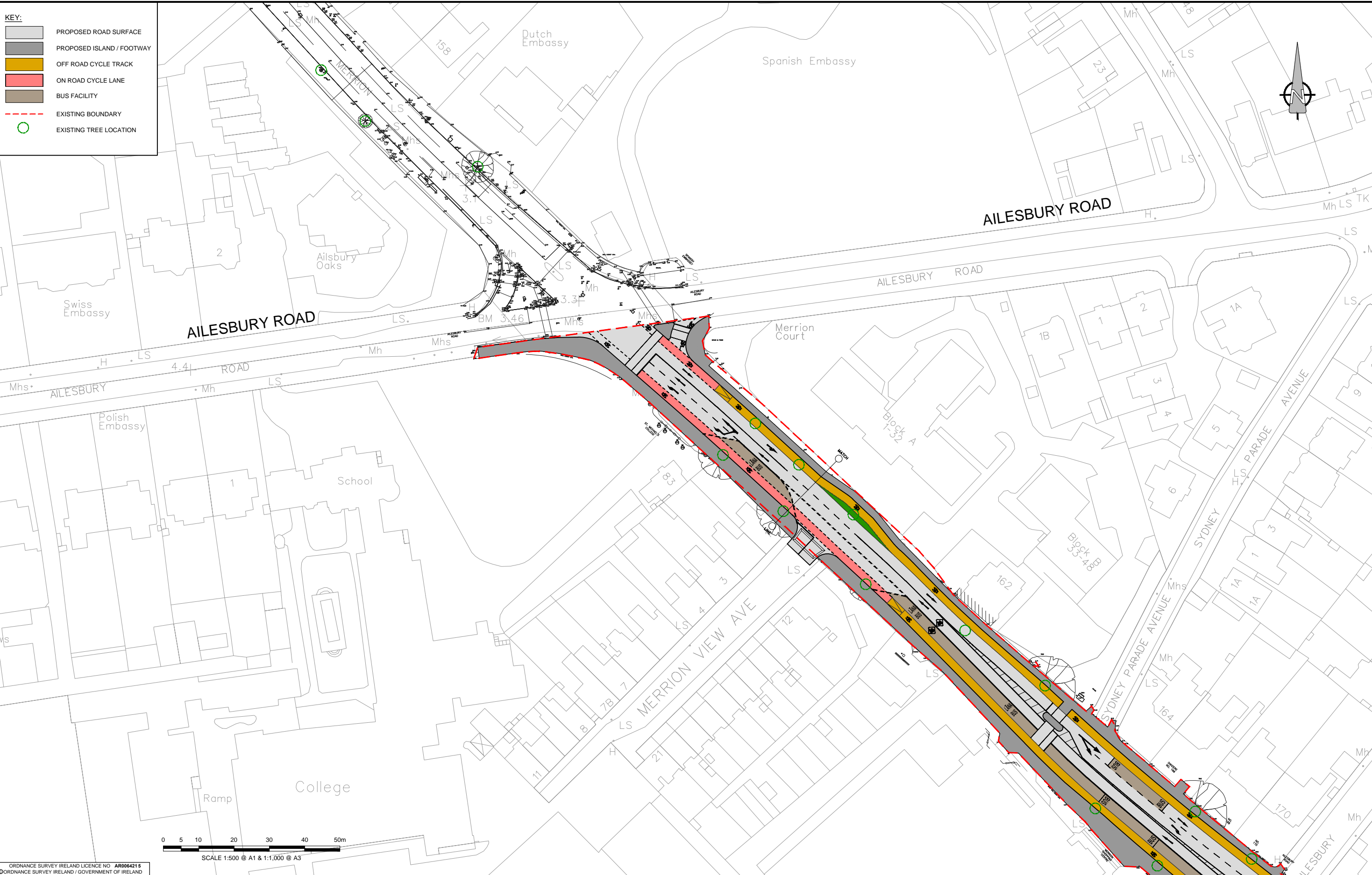
Designed: RH Checked: JS Approved: JS Status: PART\_B

Project Title	SANDYMOUNT TO BLACKROCK CORRIDOR STUDY		
Drawing Title	PROPOSED LAYOUT - OPTION 1 - DO MINIMUM SHEET 11 OF 11		
Drawn: RH	Job No: 60336416	Drawing No: SK_141.11	Rev: A
Scale: 1:500 @ A1 & 1:1,000 @ A3	Date: OCT_2015		

DO NOT SCALE USE FIGURED DIMENSIONS ONLY

**KEY:**

- PROPOSED ROAD SURFACE
- PROPOSED ISLAND / FOOTWAY
- OFF ROAD CYCLE TRACK
- ON ROAD CYCLE LANE
- BUS FACILITY
- EXISTING BOUNDARY
- EXISTING TREE LOCATION



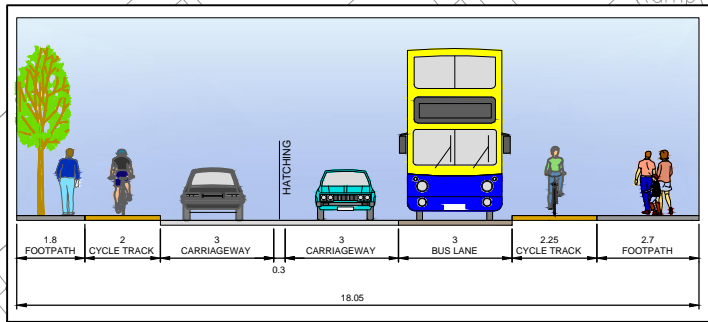
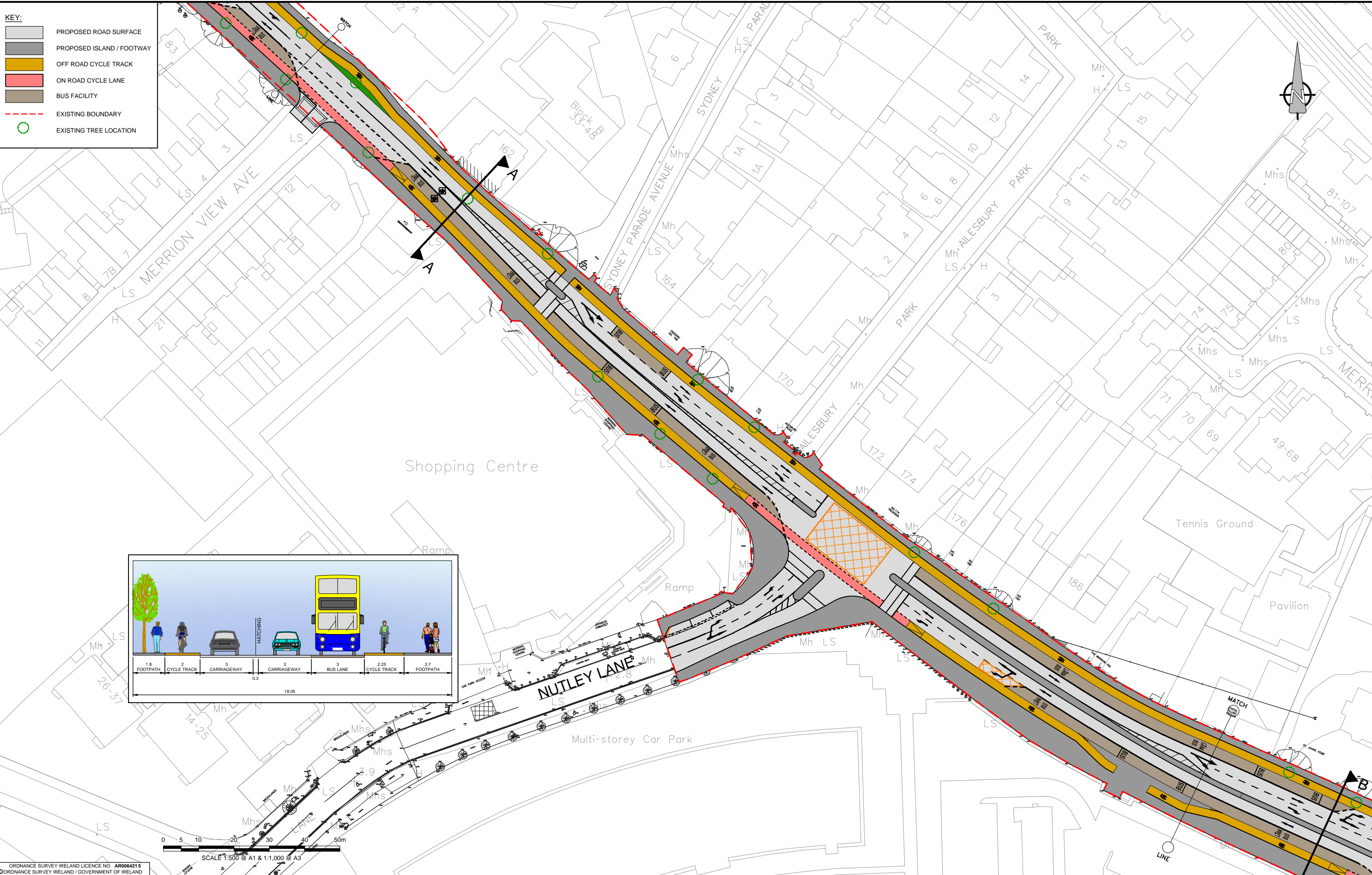
ORDNANCE SURVEY IRELAND LICENCE NO. AR0064215 ©ORDNANCE SURVEY IRELAND / GOVERNMENT OF IRELAND																																					
<table><tr><td>No.</td><td>Revision</td><td>Date</td><td>By</td><td>Chkd</td><td>App'd</td></tr><tr><td colspan="2">Stage</td><td>Date</td><td colspan="3"></td></tr><tr><td colspan="6">PRELIMINARY</td></tr><tr><td colspan="6">APPROVAL</td></tr><tr><td colspan="6">TENDER</td></tr><tr><td colspan="6">CONSTRUCTION</td></tr></table>		No.	Revision	Date	By	Chkd	App'd	Stage		Date				PRELIMINARY						APPROVAL						TENDER						CONSTRUCTION					
No.	Revision	Date	By	Chkd	App'd																																
Stage		Date																																			
PRELIMINARY																																					
APPROVAL																																					
TENDER																																					
CONSTRUCTION																																					
<table><tr><td colspan="2">AECOM - Roughan &amp; O'Donovan Alliance</td></tr><tr><td colspan="2"></td></tr><tr><td colspan="2">AECOM- Roughan &amp; O'Donovan 4th Floor Adelphi Plaza, George's Street Upper, Dun Laoghaire, Co Dublin Tel: +353 (0)1 2383100 Fax: +353(0)1 2383199 www.aecom.com</td></tr></table>		AECOM - Roughan & O'Donovan Alliance				AECOM- Roughan & O'Donovan 4th Floor Adelphi Plaza, George's Street Upper, Dun Laoghaire, Co Dublin Tel: +353 (0)1 2383100 Fax: +353(0)1 2383199 www.aecom.com		<table><tr><td colspan="2">Project Title</td></tr><tr><td colspan="2">SANDYMOUNT TO BLACKROCK CORRIDOR STUDY</td></tr><tr><td colspan="2">Drawing Title</td></tr><tr><td colspan="2">PROPOSED LAYOUT - OPTION 2 SHEET 1 OF 11</td></tr><tr><td>Drawn: RH</td><td>Job No: 60336416</td></tr><tr><td>Scale: 1:500 @ A1 &amp; 1:1,000 @ A3</td><td>Date: OCT_2015</td></tr></table>		Project Title		SANDYMOUNT TO BLACKROCK CORRIDOR STUDY		Drawing Title		PROPOSED LAYOUT - OPTION 2 SHEET 1 OF 11		Drawn: RH	Job No: 60336416	Scale: 1:500 @ A1 & 1:1,000 @ A3	Date: OCT_2015	<table><tr><td>Drawing No: SK_142.1</td><td>Rev: A</td></tr></table>		Drawing No: SK_142.1	Rev: A												
AECOM - Roughan & O'Donovan Alliance																																					
AECOM- Roughan & O'Donovan 4th Floor Adelphi Plaza, George's Street Upper, Dun Laoghaire, Co Dublin Tel: +353 (0)1 2383100 Fax: +353(0)1 2383199 www.aecom.com																																					
Project Title																																					
SANDYMOUNT TO BLACKROCK CORRIDOR STUDY																																					
Drawing Title																																					
PROPOSED LAYOUT - OPTION 2 SHEET 1 OF 11																																					
Drawn: RH	Job No: 60336416																																				
Scale: 1:500 @ A1 & 1:1,000 @ A3	Date: OCT_2015																																				
Drawing No: SK_142.1	Rev: A																																				

Designed: RH	Checked: JS	Approved: JS	Status: PART_B
--------------	-------------	--------------	----------------



**KEY:**

- PROPOSED ROAD SURFACE
- PROPOSED ISLAND / FOOTWAY
- OFF ROAD CYCLE TRACK
- ON ROAD CYCLE LANE
- BUS FACILITY
- EXISTING BOUNDARY
- EXISTING TREE LOCATION



ORDNANCE SURVEY IRELAND LICENCE NO. AR0064215  
©ORDNANCE SURVEY IRELAND / GOVERNMENT OF IRELAND



No.	Revision	Date	By	Chkd	App'd
PRELIMINARY					
APPROVAL					
TENDER					
CONSTRUCTION					

**AECOM - Roughan & O'Donovan Alliance**

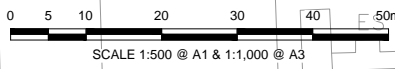
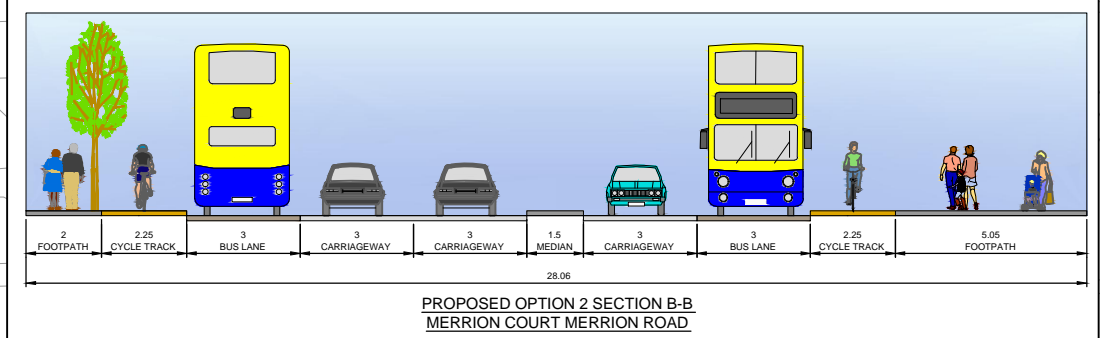
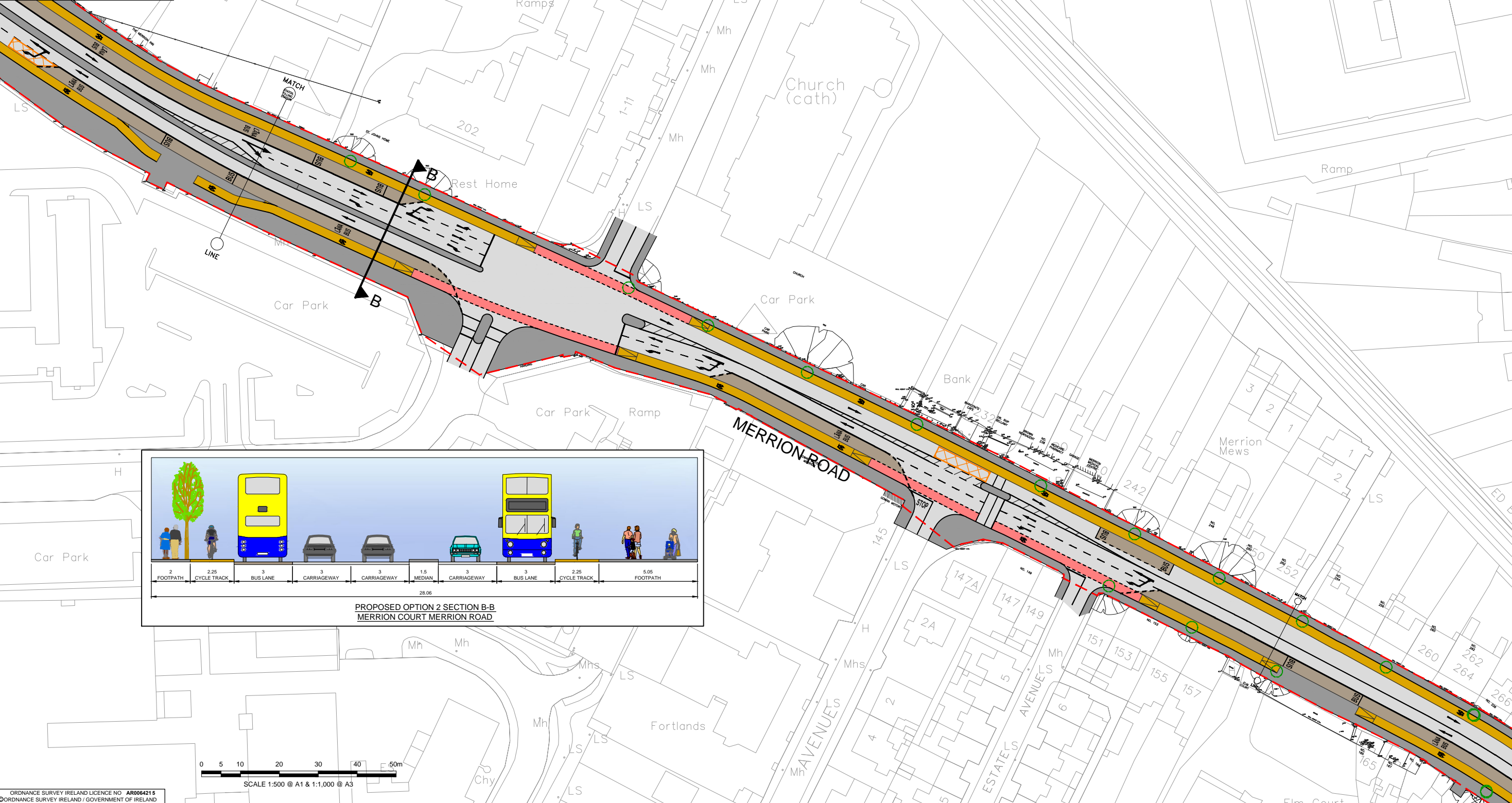
**AECOM** **PROD**

AECOM - Roughan & O'Donovan  
4th Floor Adelphi Plaza,  
George's Street Upper,  
Dun Laoghaire, Co Dublin  
Tel: +353 (0)1 2383100  
Fax: +353 (0)1 2383199  
www.aecom.com

Designed: RH    Checked: JS    Approved: JS    Status: PART\_B

Project Title SANDYMOUNT TO BLACKROCK CORRIDOR STUDY			
Drawing Title PROPOSED LAYOUT - OPTION 2 SHEET 2 OF 11			
Drawn: RH	Job No: 60336416	Drawing No: SK_142.2	Rev: A
Scale: 1:500 @ A1 & 1:1,000 @ A3	Date: OCT_2015		

- KEY:
- PROPOSED ROAD SURFACE
  - PROPOSED ISLAND / FOOTWAY
  - OFF ROAD CYCLE TRACK
  - ON ROAD CYCLE LANE
  - BUS FACILITY
  - EXISTING BOUNDARY
  - EXISTING TREE LOCATION



ORDNANCE SURVEY IRELAND LICENCE NO. AR0064215  
©ORDNANCE SURVEY IRELAND / GOVERNMENT OF IRELAND



No.	Revision	Date	By	Chkd	App'd
	Stage				
	PRELIMINARY				
	APPROVAL				
	TENDER				
	CONSTRUCTION				

AECOM - Roughan & O'Donovan  
Alliance

**AECOM** **PROD**

AECOM- Roughan & O'Donovan  
4th Floor Adelphi Plaza,  
George's Street Upper,  
Dun Laoghaire, Co Dublin  
Tel: +353 (0)1 2383100  
Fax: +353(0)1 2383199  
www.aecom.com

Designed: RH Checked: JS Approved: JS Status: PART\_B

Project Title	SANDYMOUNT TO BLACKROCK CORRIDOR STUDY		
Drawing Title	PROPOSED LAYOUT - OPTION 2 SHEET 3 OF 11		
Drawn: RH	Job No: 60336416	Drawing No: SK_142.3	Rev: A
Scale: 1:500 @ A1 & 1:1,000 @ A3	Date: OCT_2015		

Ordnance Survey Ireland Licence No EN 0006514  
©Ordnance Survey Ireland and Government of Ireland.

Oct 23, 2015 - 10:35am Drawing Location: F:\Projects\Traffic - Sandymount-Blackrock Corridor\CAD\20-SHEETS\Proposed A1 Layouts\60336416\_SK\_142\_A.dwg

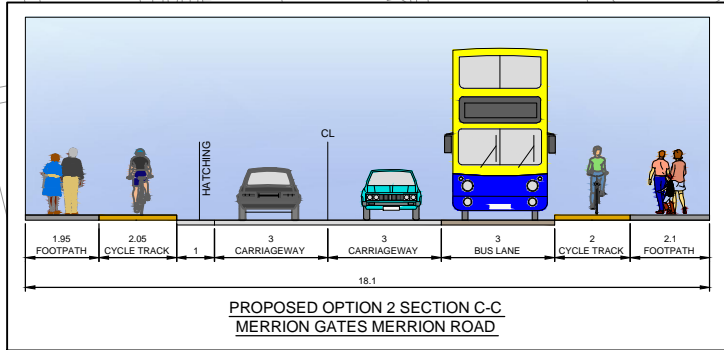
DO NOT SCALE USE FIGURED DIMENSIONS ONLY



KEY:

- PROPOSED ROAD SURFACE
- PROPOSED ISLAND / FOOTWAY
- OFF ROAD CYCLE TRACK
- ON ROAD CYCLE LANE
- BUS FACILITY
- EXISTING BOUNDARY
- EXISTING TREE LOCATION

Merrion Strand



ORDNANCE SURVEY IRELAND LICENCE NO. AR0064215  
©ORDNANCE SURVEY IRELAND / GOVERNMENT OF IRELAND



No.	Revision	Date	By	Chkd	App'd
Stage					
PRELIMINARY					
APPROVAL					
TENDER					
CONSTRUCTION					

AECOM - Roughan & O'Donovan Alliance

**AECOM** **PROD**

AECOM- Roughan & O'Donovan  
4th Floor Adelphi Plaza,  
George's Street Upper,  
Dun Laoghaire, Co Dublin  
Tel: +353 (0)1 2383100  
Fax: +353 (0)1 2383199  
www.aecom.com

Designed: RH	Checked: JS	Approved: JS	Status: PART_B
--------------	-------------	--------------	----------------

Project Title SANDYMOUNT TO BLACKROCK CORRIDOR STUDY			
Drawing Title PROPOSED LAYOUT - OPTION 2 SHEET 4 OF 11			
Drawn: RH	Job No: 60336416	Drawing No: SK_142.4	Rev: A
Scale: 1:500 @ A1 & 1:1,000 @ A3	Date: OCT_2015		

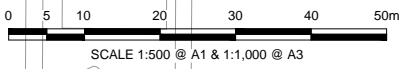
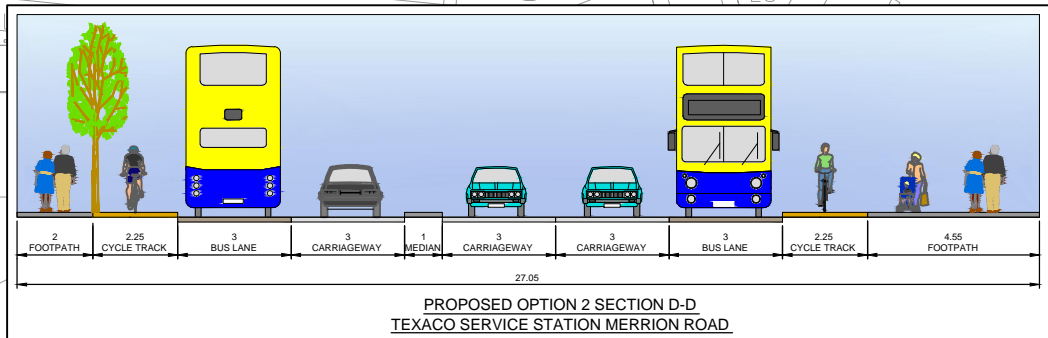
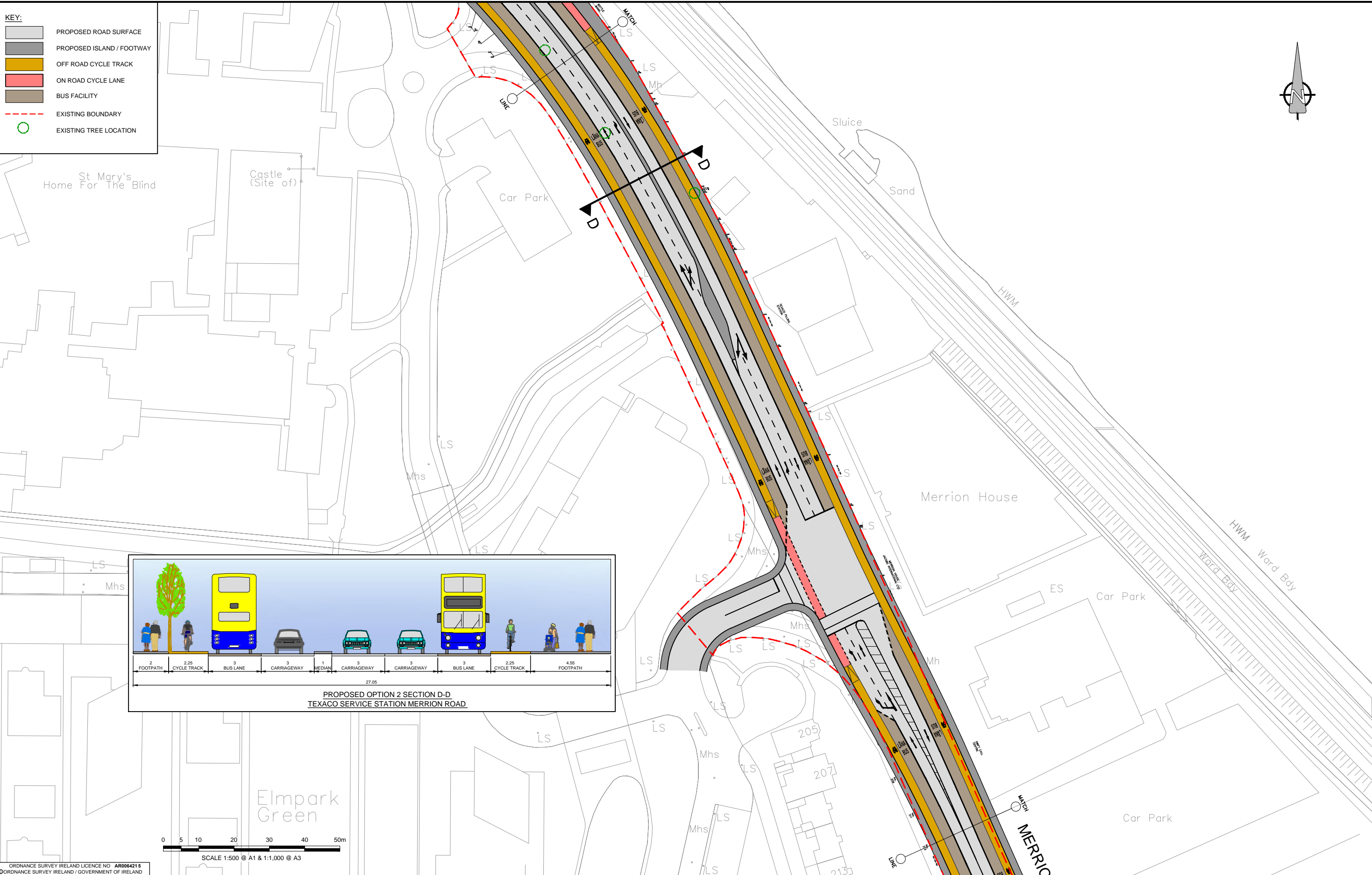
Ordnance Survey Ireland Licence No EN 0006514  
©Ordnance Survey Ireland and Government of Ireland.

Oct 23, 2015 - 10:35am Drawing Location: F:\Projects\Traffic - Sandymount-Blackrock Corridor\CAD\20-SHEETS\Proposed A1 Layouts\60336416\_SK\_142\_A.dwg

DO NOT SCALE USE FIGURED DIMENSIONS ONLY

KEY:

- PROPOSED ROAD SURFACE
- PROPOSED ISLAND / FOOTWAY
- OFF ROAD CYCLE TRACK
- ON ROAD CYCLE LANE
- BUS FACILITY
- EXISTING BOUNDARY
- EXISTING TREE LOCATION



ORDNANCE SURVEY IRELAND LICENCE NO AR0064215  
©ORDNANCE SURVEY IRELAND / GOVERNMENT OF IRELAND



No.	Revision	Date	By	Chkd	App'd
Stage					
Date					
App'd					
PRELIMINARY					
APPROVAL					
TENDER					
CONSTRUCTION					

AECOM - Roughan & O'Donovan Alliance

**AECOM** **PROD**

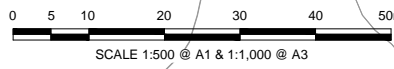
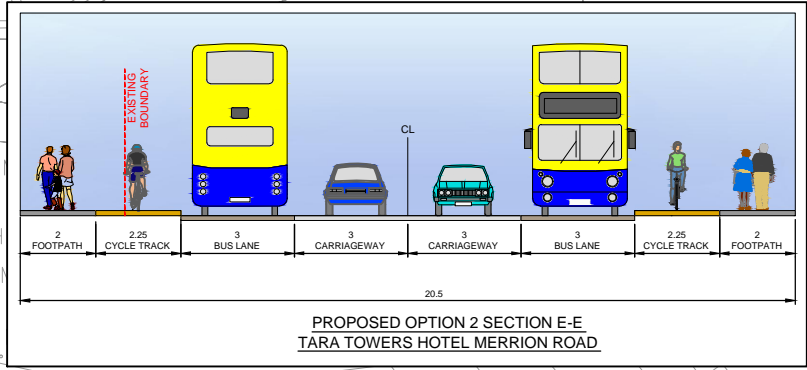
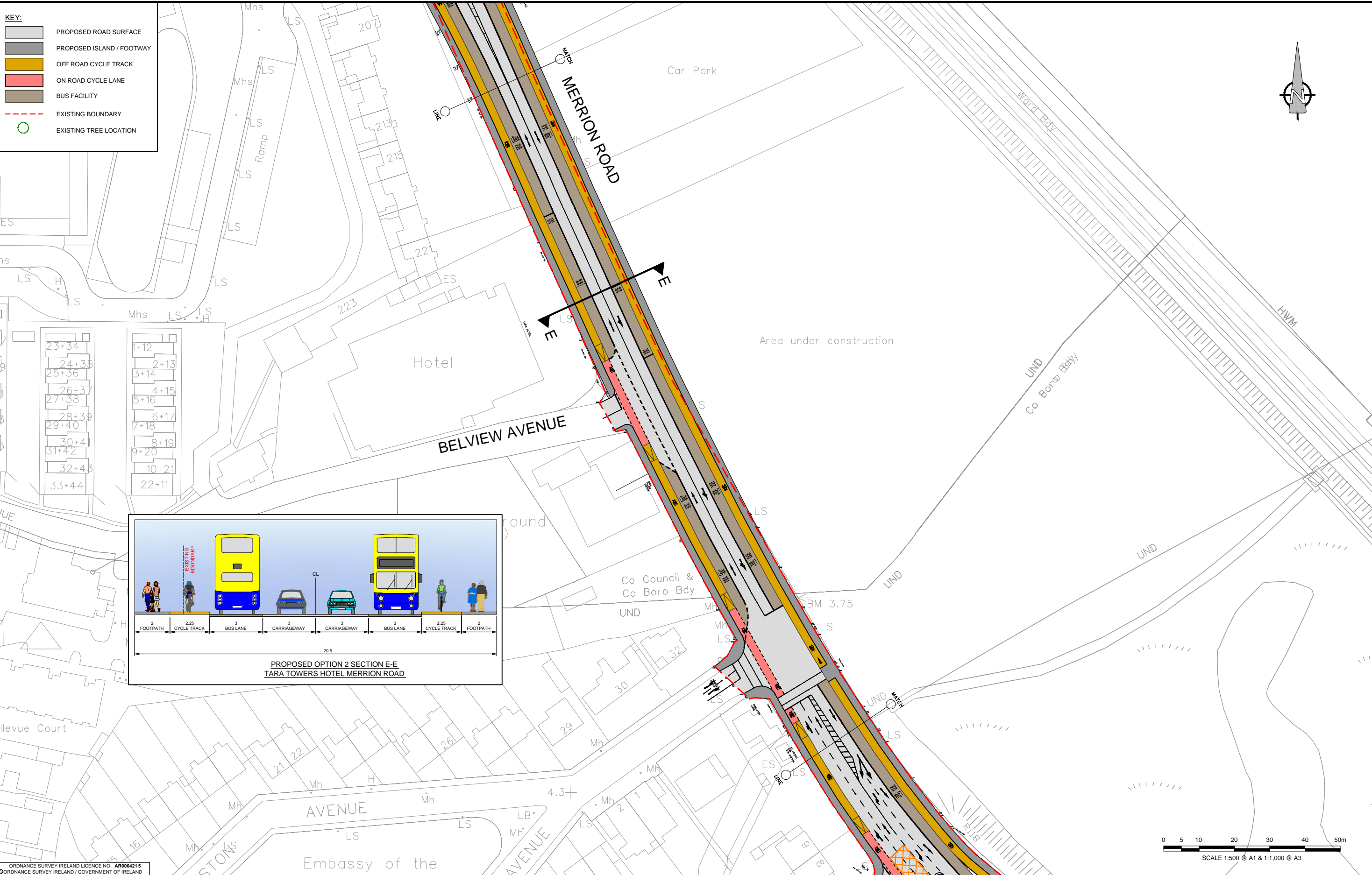
AECOM- Roughan & O'Donovan  
4th Floor Adelphi Plaza,  
George's Street Upper,  
Dun Laoghaire, Co Dublin  
Tel: +353 (0)1 2383100  
Fax: +353 (0)1 2383199  
www.aecom.com

Designed: RH	Checked: JS	Approved: JS	Status: PART_B
--------------	-------------	--------------	----------------

Project Title SANDYMOUNT TO BLACKROCK CORRIDOR STUDY			
Drawing Title PROPOSED LAYOUT - OPTION 2 SHEET 5 OF 11			
Drawn: RH	Job No: 60336416	Drawing No: SK_142.5	Rev: A
Scale: 1:500 @ A1 & 1:1,000 @ A3	Date: OCT_2015		



- KEY:
- PROPOSED ROAD SURFACE
  - PROPOSED ISLAND / FOOTWAY
  - OFF ROAD CYCLE TRACK
  - ON ROAD CYCLE LANE
  - BUS FACILITY
  - EXISTING BOUNDARY
  - EXISTING TREE LOCATION



ORDNANCE SURVEY IRELAND LICENCE NO. AR0064215  
©ORDNANCE SURVEY IRELAND / GOVERNMENT OF IRELAND



No.	Revision	Date	By	Chkd	App'd
	Stage				
	PRELIMINARY				
	APPROVAL				
	TENDER				
	CONSTRUCTION				

AECOM - Roughan & O'Donovan  
Alliance

**AECOM** **PROD**

DESIGNED: RH  
CHECKED: JS  
APPROVED: JS  
STATUS: PART\_B

AECOM - Roughan & O'Donovan  
4th Floor Adelphi Plaza,  
George's Street Upper,  
Dun Laoghaire, Co Dublin  
Tel: +353 (0)1 2383100  
Fax: +353 (0)1 2383199  
www.aecom.com

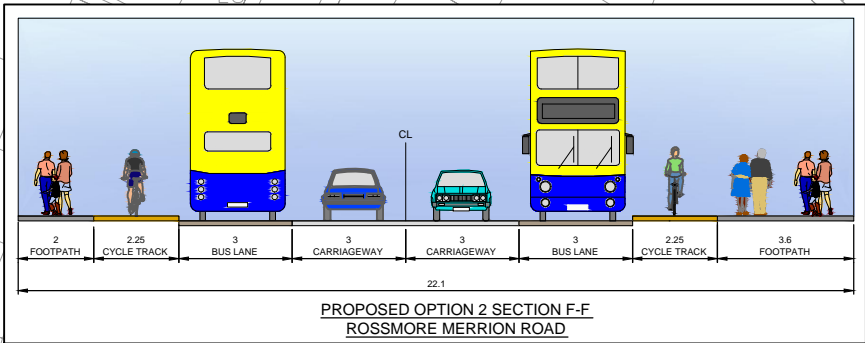
Project Title	SANDYMOUNT TO BLACKROCK CORRIDOR STUDY		
Drawing Title	PROPOSED LAYOUT - OPTION 2 SHEET 6 OF 11		
Drawn: RH	Job No: 60336416	Drawing No: SK_142.6	Rev: A
Scale: 1:500 @ A1 & 1:1,000 @ A3	Date: OCT_2015		

Ordnance Survey Ireland Licence No EN 0006514  
©Ordnance Survey Ireland and Government of Ireland.

Oct 23, 2015 - 10:35am Drawing Location: F:\Projects\Traffic - Sandymount-Blackrock Corridor\CAD\20-SHEETS\Proposed A1 Layouts\60336416\_SK\_142\_A.dwg

DO NOT SCALE USE FIGURED DIMENSIONS ONLY

- KEY:
- PROPOSED ROAD SURFACE
  - PROPOSED ISLAND / FOOTWAY
  - OFF ROAD CYCLE TRACK
  - ON ROAD CYCLE LANE
  - BUS FACILITY
  - EXISTING BOUNDARY
  - EXISTING TREE LOCATION



0 5 10 20 30 40 50m  
SCALE 1:500 @ A1 & 1:1,000 @ A3

ORDNANCE SURVEY IRELAND LICENCE NO AR0064215  
©ORDNANCE SURVEY IRELAND / GOVERNMENT OF IRELAND



No.	Revision	Date	By	Chkd	App'd
PRELIMINARY					
APPROVAL					
TENDER					
CONSTRUCTION					

AECOM - Roughan & O'Donovan  
Alliance

**AECOM** **PROD**

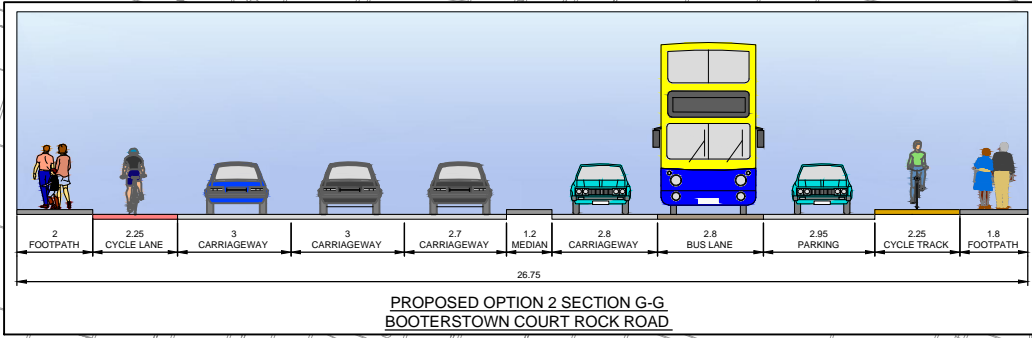
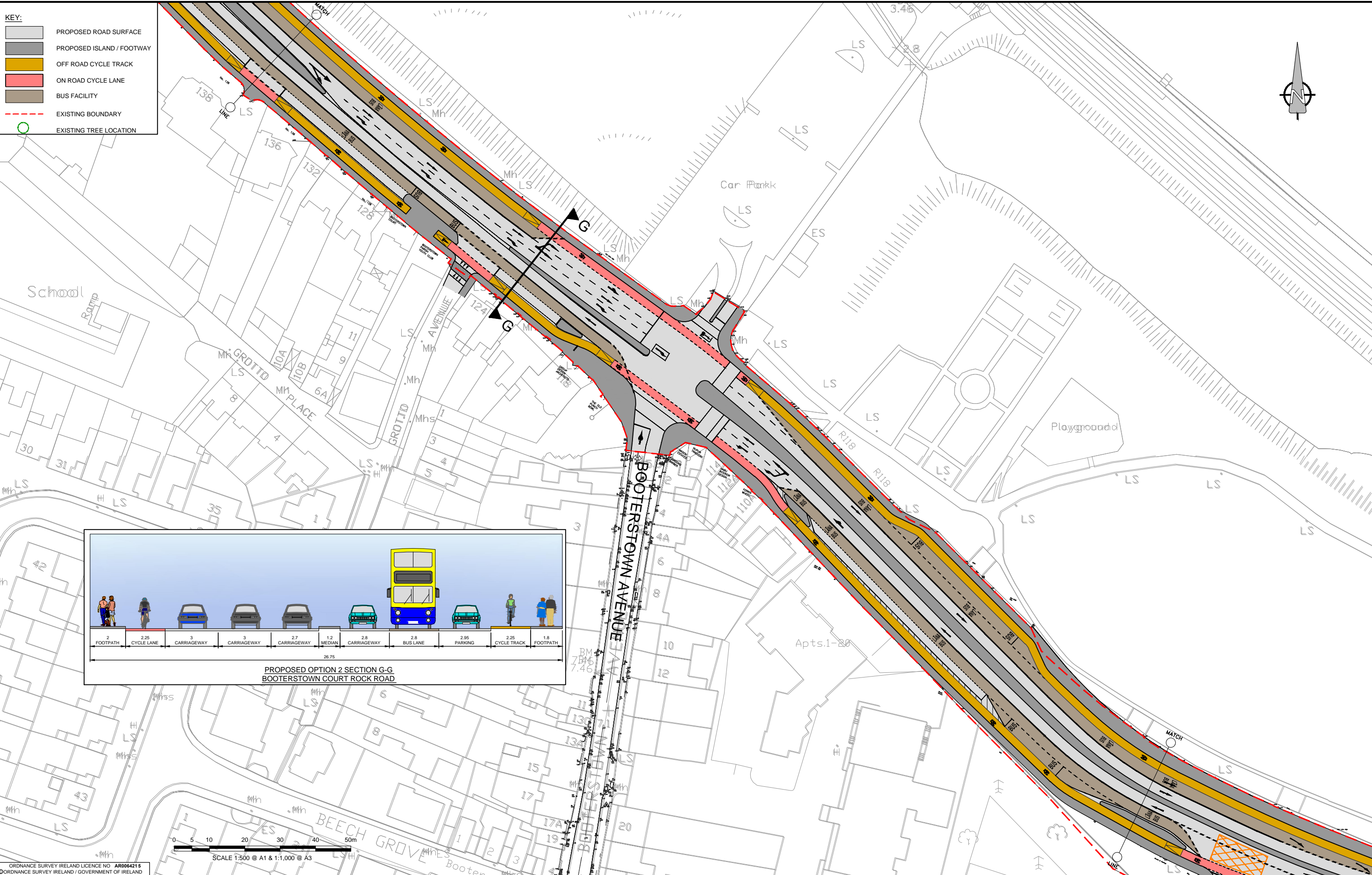
AECOM - Roughan & O'Donovan  
4th Floor Adelphi Plaza,  
George's Street Upper,  
Dun Laoghaire, Co Dublin  
Tel: +353 (0)1 2383100  
Fax: +353 (0)1 2383199  
www.aecom.com

Designed: RH Checked: JS Approved: JS Status: PART\_B

Project Title SANDYMOUNT TO BLACKROCK CORRIDOR STUDY			
Drawing Title PROPOSED LAYOUT - OPTION 2 SHEET 7 OF 11			
Drawn: RH	Job No: 60336416	Drawing No: SK_142.7	Rev: A
Scale: 1:500 @ A1 & 1:1,000 @ A3	Date: OCT_2015		



- KEY:
- PROPOSED ROAD SURFACE
  - PROPOSED ISLAND / FOOTWAY
  - OFF ROAD CYCLE TRACK
  - ON ROAD CYCLE LANE
  - BUS FACILITY
  - EXISTING BOUNDARY
  - EXISTING TREE LOCATION



ORDNANCE SURVEY IRELAND LICENCE NO. AR0064215  
©ORDNANCE SURVEY IRELAND / GOVERNMENT OF IRELAND



No.	Revision	Date	By	Chkd	App'd
	Stage				
	PRELIMINARY				
	APPROVAL				
	TENDER				
	CONSTRUCTION				

AECOM - Roughan & O'Donovan  
Alliance

**AECOM** **PROD**

DESIGNED BY: RH  
CHECKED BY: JS  
APPROVED BY: JS  
STATUS: PART\_B

AECOM - Roughan & O'Donovan  
4th Floor Adelphi Plaza,  
George's Street Upper,  
Dun Laoghaire, Co Dublin  
Tel: +353 (0)1 2383100  
Fax: +353 (0)1 2383199  
www.aecom.com

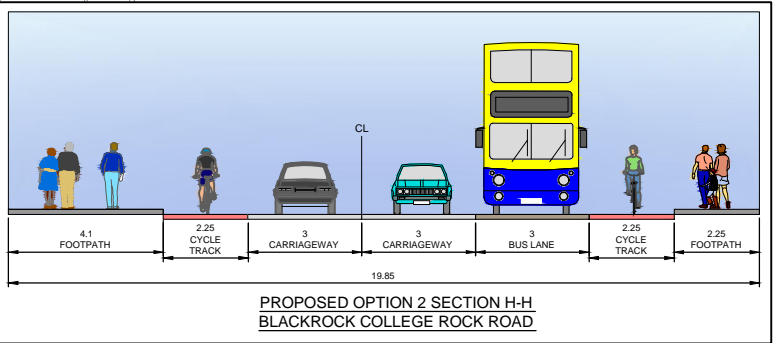
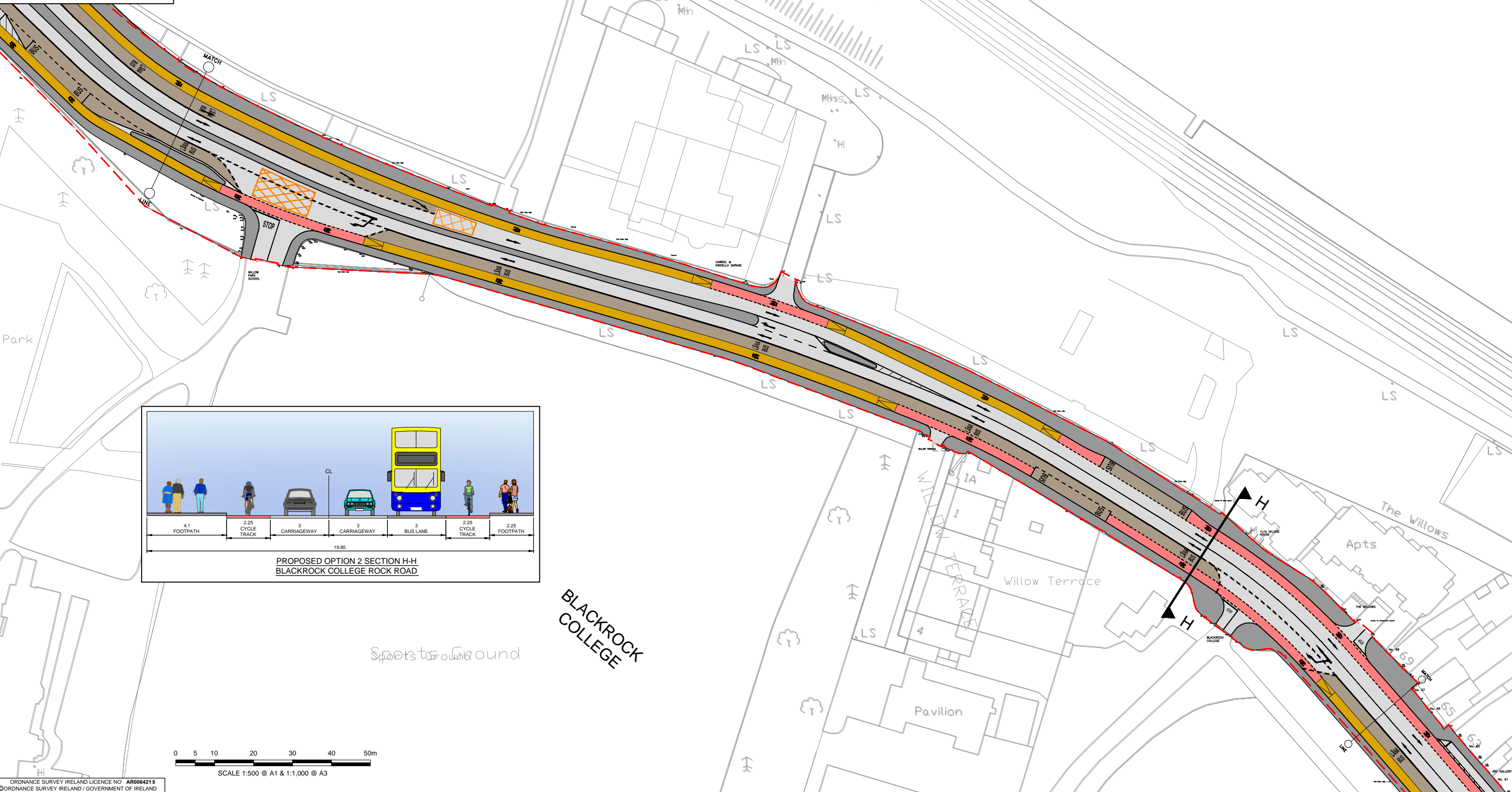
Project Title	SANDYMOUNT TO BLACKROCK CORRIDOR STUDY		
Drawing Title	PROPOSED LAYOUT - OPTION 2 SHEET 8 OF 11		
Drawn: RH	Job No: 60336416	Drawing No: SK_142.8	Rev: A
Scale: 1:500 @ A1 & 1:1,000 @ A3	Date: OCT_2015		

Ordnance Survey Ireland Licence No EN 0006514  
©Ordnance Survey Ireland and Government of Ireland.

Oct 23, 2015 - 10:36am Drawing Location: F:\Projects\Traffic - Sandymount-Blackrock Corridor\CAD\20-SHEETS\Proposed A1 Layouts\60336416\_SK\_142\_A.dwg

DO NOT SCALE USE FIGURED DIMENSIONS ONLY

- KEY:
- PROPOSED ROAD SURFACE
  - PROPOSED ISLAND / FOOTWAY
  - OFF ROAD CYCLE TRACK
  - ON ROAD CYCLE LANE
  - BUS FACILITY
  - EXISTING BOUNDARY
  - EXISTING TREE LOCATION



ORDNANCE SURVEY IRELAND LICENCE NO AR0064215  
©ORDNANCE SURVEY IRELAND / GOVERNMENT OF IRELAND



No.	Revision	Date	By	Chkd	App'd
Stage					
PRELIMINARY					
APPROVAL					
TENDER					
CONSTRUCTION					

AECOM - Roughan & O'Donovan  
Alliance

**AECOM** **PROD**

AECOM- Roughan & O'Donovan  
4th Floor Adelphi Plaza,  
George's Street Upper,  
Dun Laoghaire, Co Dublin  
Tel: +353 (0)1 2383100  
Fax: +353 (0)1 2383199  
www.aecom.com

Designed: RH Checked: JS Approved: JS Status: PART\_B

Project Title		SANDYMOUNT TO BLACKROCK CORRIDOR STUDY	
Drawing Title		PROPOSED LAYOUT - OPTION 2 SHEET 9 OF 11	
Drawn: RH	Job No: 60336416	Drawing No: SK_142.9	Rev: A
Scale: 1:500 @ A1 & 1:1,000 @ A3	Date: OCT_2015		

Ordnance Survey Ireland Licence No EN 0006514  
©Ordnance Survey Ireland and Government of Ireland.

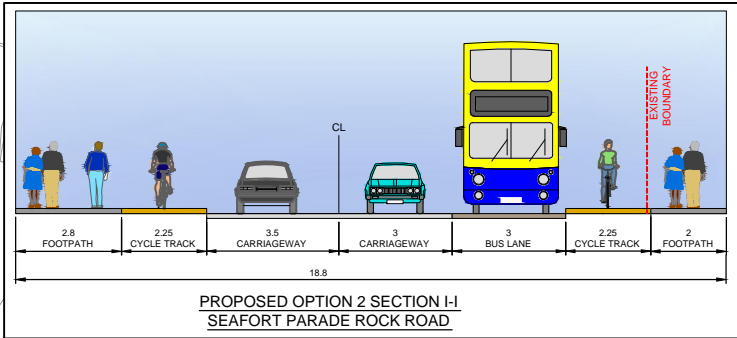
Oct 23, 2015 - 10:36am Drawing Location: F:\Projects\Traffic - Sandymount-Blackrock Corridor\CAD\20-SHEETS\Proposed A1 Layouts\60336416\_SK\_142\_A.dwg

DO NOT SCALE USE FIGURED DIMENSIONS ONLY



KEY:

- PROPOSED ROAD SURFACE
- PROPOSED ISLAND / FOOTWAY
- OFF ROAD CYCLE TRACK
- ON ROAD CYCLE LANE
- BUS FACILITY
- EXISTING BOUNDARY
- EXISTING TREE LOCATION



ORDNANCE SURVEY IRELAND LICENCE NO AR006421 5  
©ORDNANCE SURVEY IRELAND / GOVERNMENT OF IRELAND



Ordnance Survey Ireland Licence No EN 0006514  
©Ordnance Survey Ireland and Government of Ireland.

Oct 23, 2015 - 10:36am Drawing Location: F:\Projects\Traffic - Sandymount-Blackrock Corridor\CAD\20-SHEETS\Proposed A1 Layouts\60336416\_SK\_142\_A.dwg

No.	Revision	Date	By	Chkd	App'd
Stage					
Date					
App'd					
PRELIMINARY					
APPROVAL					
TENDER					
CONSTRUCTION					

AECOM - Roughan & O'Donovan  
Alliance

**AECOM** **PROD**

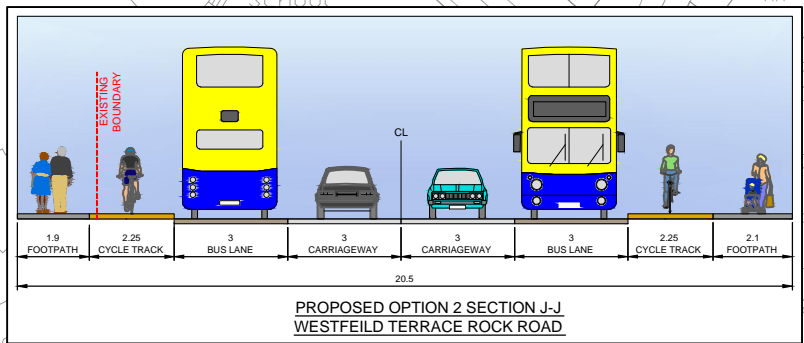
AECOM- Roughan & O'Donovan  
4th Floor Adelphi Plaza,  
George's Street Upper,  
Dun Laoghaire, Co Dublin  
Tel: +353 (0)1 2383100  
Fax: +353 (0)1 2383199  
www.aecom.com

Designed: RH	Checked: JS	Approved: JS	Status: PART_B
--------------	-------------	--------------	----------------

Project Title SANDYMOUNT TO BLACKROCK CORRIDOR STUDY			
Drawing Title PROPOSED LAYOUT - OPTION 2 SHEET 10 OF 11			
Drawn: RH	Job No: 60336416	Drawing No: SK_142.10	Rev: A
Scale: 1:500 @ A1 & 1:1,000 @ A3	Date: OCT_2015		

DO NOT SCALE USE FIGURED DIMENSIONS ONLY

- KEY:
- PROPOSED ROAD SURFACE
  - PROPOSED ISLAND / FOOTWAY
  - OFF ROAD CYCLE TRACK
  - ON ROAD CYCLE LANE
  - BUS FACILITY
  - EXISTING BOUNDARY
  - EXISTING TREE LOCATION



ORDNANCE SURVEY IRELAND LICENCE NO. AR0064215  
©ORDNANCE SURVEY IRELAND / GOVERNMENT OF IRELAND



Ordnance Survey Ireland Licence No EN 0006514  
©Ordnance Survey Ireland and Government of Ireland.

Oct 23, 2015 - 10:36am Drawing Location: F:\Projects\Traffic - Sandymount-Blackrock Corridor\CAD\20-SHEETS\Proposed A1 Layouts\60336416\_SK\_142\_A.dwg

No.	Revision	Date	By	Chkd	App'd
	Stage	Date			
	PRELIMINARY				
	APPROVAL				
	TENDER				
	CONSTRUCTION				

AECOM - Roughan & O'Donovan  
Alliance

**AECOM** **PROD**

AECOM - Roughan & O'Donovan  
4th Floor Adelphi Plaza,  
George's Street Upper,  
Dun Laoghaire, Co Dublin  
Tel: +353 (0)1 2383100  
Fax: +353 (0)1 2383199  
www.aecom.com

Designed: RH Checked: JS Approved: JS Status: PART\_B

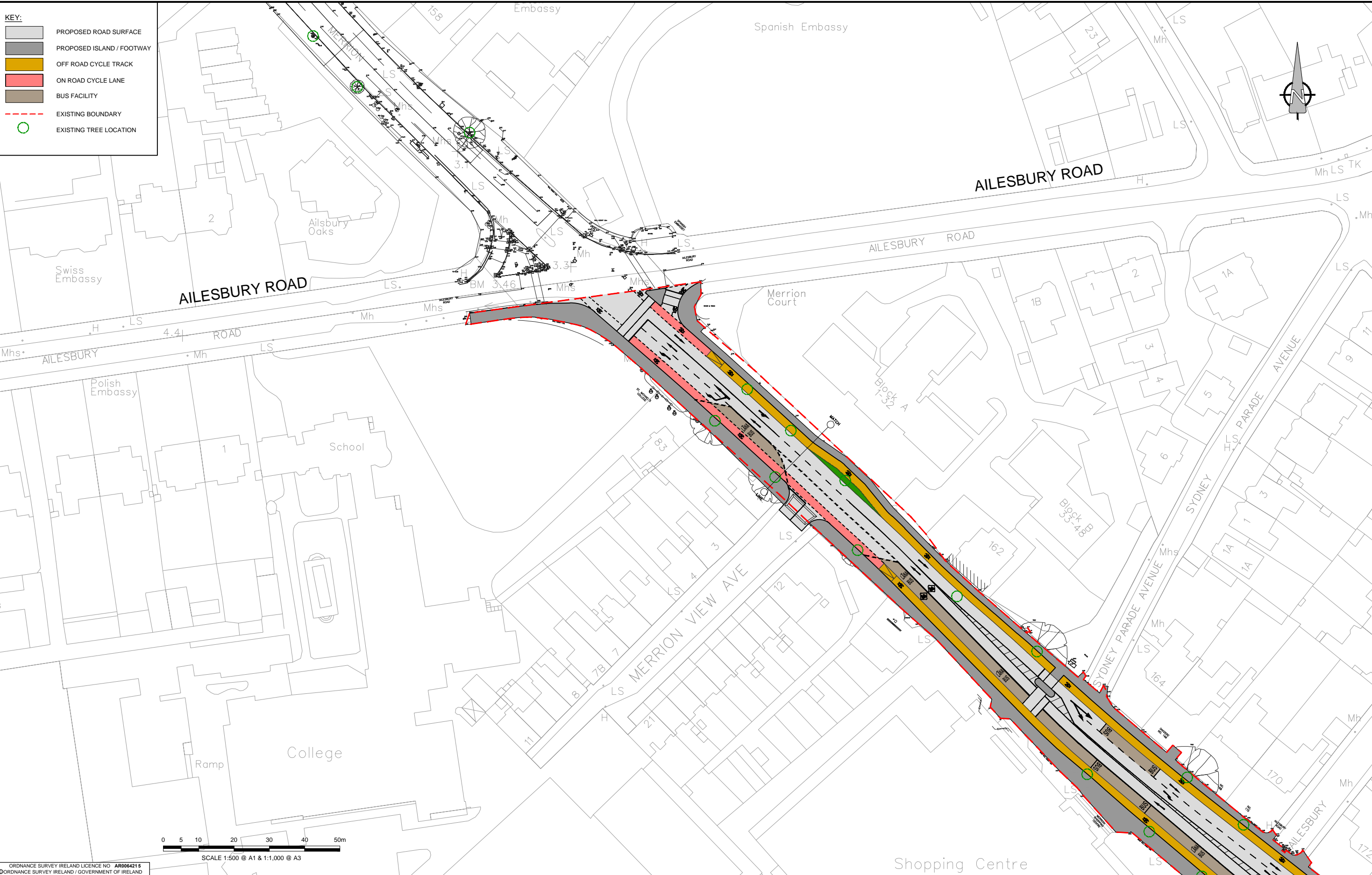
Project Title	SANDYMOUNT TO BLACKROCK CORRIDOR STUDY		
Drawing Title	PROPOSED LAYOUT - OPTION 2 SHEET 11 OF 11		
Drawn: RH	Job No: 60336416	Drawing No: SK_142.11	Rev: A
Scale: 1:500 @ A1 & 1:1,000 @ A3	Date: OCT_2015		

DO NOT SCALE USE FIGURED DIMENSIONS ONLY



**KEY:**

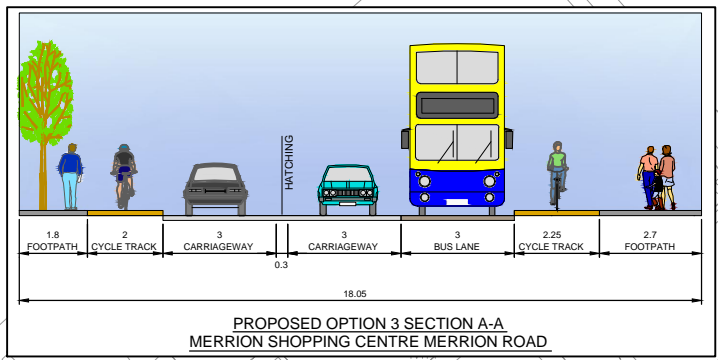
- PROPOSED ROAD SURFACE
- PROPOSED ISLAND / FOOTWAY
- OFF ROAD CYCLE TRACK
- ON ROAD CYCLE LANE
- BUS FACILITY
- EXISTING BOUNDARY
- EXISTING TREE LOCATION



ORDNANCE SURVEY IRELAND LICENCE NO. AR0064215 ©ORDNANCE SURVEY IRELAND / GOVERNMENT OF IRELAND	
SCALE 1:500 @ A1 & 1:1,000 @ A3	
No. Revision Date By Chkd App'd	
PRELIMINARY	
APPROVAL	
TENDER	
CONSTRUCTION	
Designed: RH Checked: JS Approved: JS Status: PART_B	
AECOM - Roughan & O'Donovan Alliance	
AECOM - Roughan & O'Donovan 4th Floor Adelphi Plaza, George's Street Upper, Dun Laoghaire, Co Dublin Tel: +353 (0)1 2383100 Fax: +353 (0)1 2383199 www.aecom.com	
Project Title: SANDYMOUNT TO BLACKROCK CORRIDOR STUDY	
Drawing Title: PROPOSED LAYOUT - OPTION 3 SHEET 1 OF 11	
Drawn: RH	Job No: 60336416
Scale: 1:500 @ A1 & 1:1,000 @ A3	Date: OCT_2015
Drawing No: SK_143.1	Rev: A

**KEY:**

- PROPOSED ROAD SURFACE
- PROPOSED ISLAND / FOOTWAY
- OFF ROAD CYCLE TRACK
- ON ROAD CYCLE LANE
- BUS FACILITY
- EXISTING BOUNDARY
- EXISTING TREE LOCATION



ORDNANCE SURVEY IRELAND LICENCE NO AR0064215  
©ORDNANCE SURVEY IRELAND / GOVERNMENT OF IRELAND



No.	Revision	Date	By	Chkd	App'd
	Stage				
	PRELIMINARY				
	APPROVAL				
	TENDER				
	CONSTRUCTION				

**AECOM - Roughan & O'Donovan Alliance**

**AECOM** **PROD**

AECOM- Roughan & O'Donovan  
4th Floor Adelphi Plaza,  
George's Street Upper,  
Dun Laoghaire, Co Dublin  
Tel: +353 (0)1 2383100  
Fax: +353 (0)1 2383199  
www.aecom.com

Designed: RH    Checked: JS    Approved: JS    Status: PART\_B

Project Title	SANDYMOUNT TO BLACKROCK CORRIDOR STUDY		
Drawing Title	PROPOSED LAYOUT - OPTION 3 SHEET 2 OF 11		
Drawn: RH	Job No: 60336416	Drawing No: SK_143.2	Rev: A
Scale: 1:500 @ A1 & 1:1,000 @ A3	Date: OCT_2015		

Ordnance Survey Ireland Licence No EN 0006514  
©Ordnance Survey Ireland and Government of Ireland.


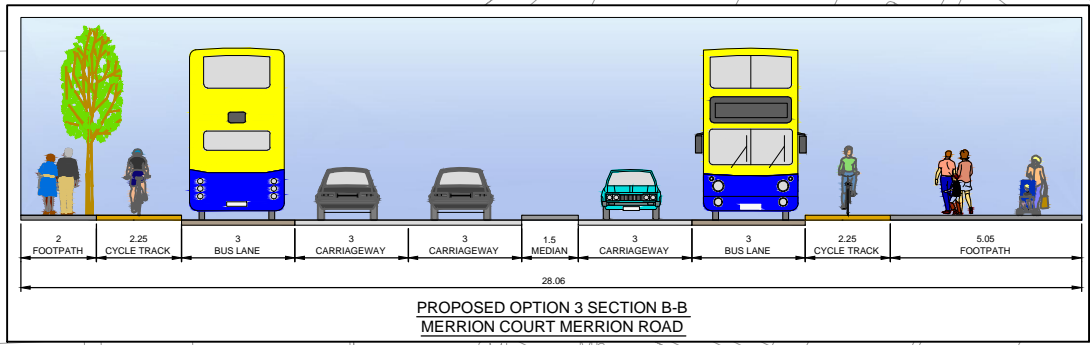
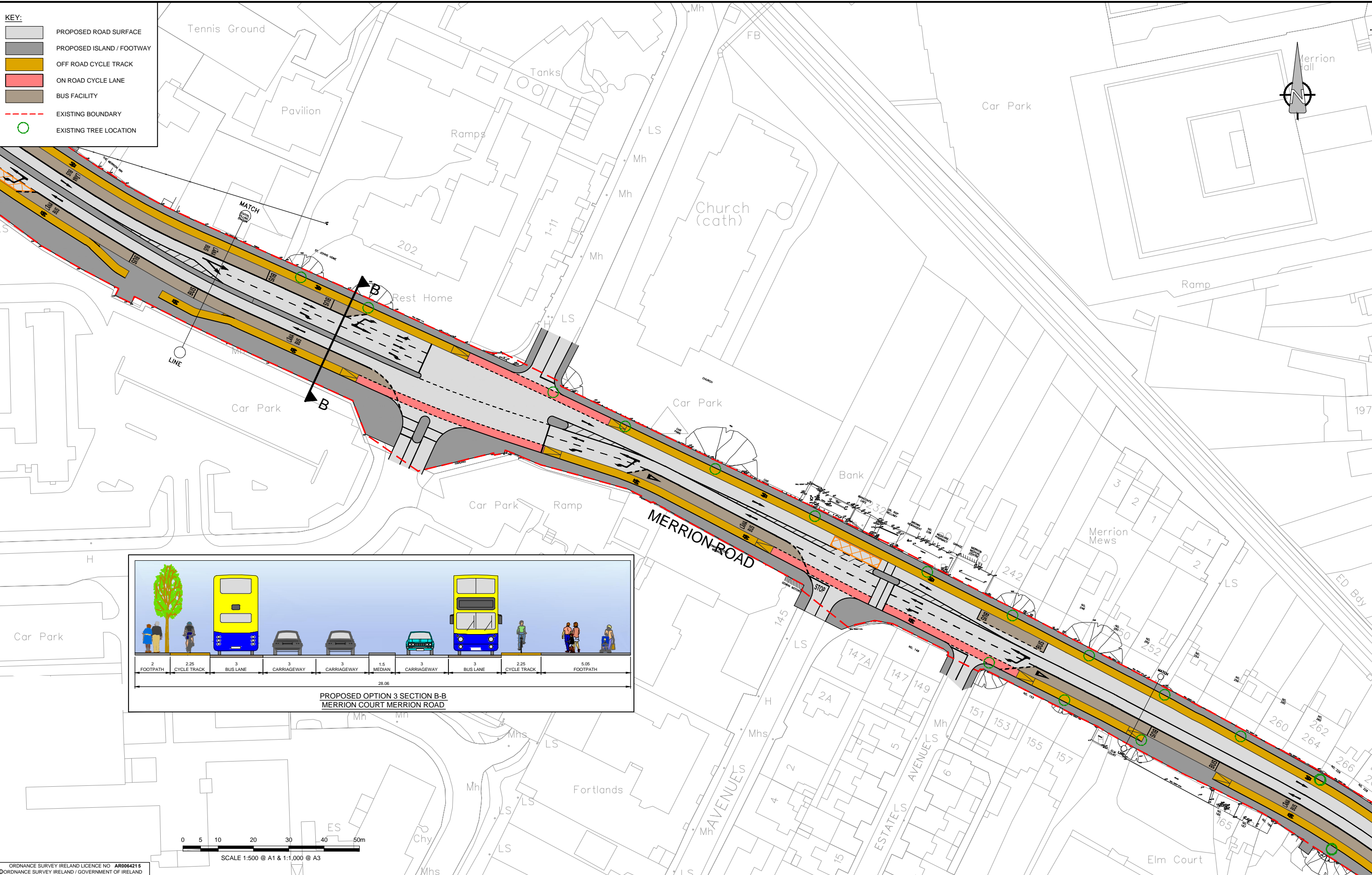
Oct 23, 2015 - 10:37am    Drawing Location: F:\Projects\Traffic - Sandymount-Blackrock Corridor\CAD\20-SHEETS\Proposed A1 Layouts\60336416\_SK\_143\_A.dwg

DO NOT SCALE USE FIGURED DIMENSIONS ONLY



**KEY:**

- PROPOSED ROAD SURFACE
- PROPOSED ISLAND / FOOTWAY
- OFF ROAD CYCLE TRACK
- ON ROAD CYCLE LANE
- BUS FACILITY
- EXISTING BOUNDARY
- EXISTING TREE LOCATION



ORDNANCE SURVEY IRELAND LICENCE NO AR0064215  
©ORDNANCE SURVEY IRELAND / GOVERNMENT OF IRELAND



No.	Revision	Date	By	Chkd	App'd
PRELIMINARY					
APPROVAL					
TENDER					
CONSTRUCTION					

**AECOM - Roughan & O'Donovan Alliance**

**AECOM FROD**

AECOM - Roughan & O'Donovan  
4th Floor Adelphi Plaza,  
George's Street Upper,  
Dun Laoghaire, Co Dublin  
Tel: +353 (0)1 2383100  
Fax: +353 (0)1 2383199  
www.aecom.com

Designed: RH Checked: JS Approved: JS Status: PART\_B

Project Title	SANDYMOUNT TO BLACKROCK CORRIDOR STUDY		
Drawing Title	PROPOSED LAYOUT - OPTION 3 SHEET 3 OF 11		
Drawn: RH	Job No: 60336416	Drawing No: SK_143.3	Rev: A
Scale: 1:500 @ A1 & 1:1,000 @ A3	Date: OCT_2015		

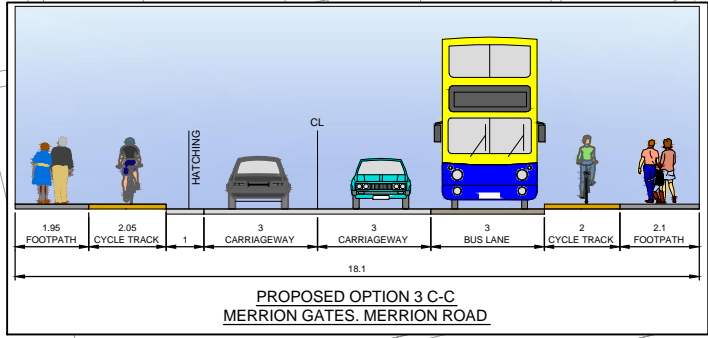
Ordnance Survey Ireland Licence No EN 0006514  
©Ordnance Survey Ireland and Government of Ireland.

Oct 23, 2015 - 10:37am Drawing Location: F:\Projects\Traffic - Sandymount-Blackrock Corridor\CAD\20-SHEETS\Proposed A1 Layouts\60336416\_SK\_143\_A.dwg

DO NOT SCALE USE FIGURED DIMENSIONS ONLY

- KEY:
- PROPOSED ROAD SURFACE
  - PROPOSED ISLAND / FOOTWAY
  - OFF ROAD CYCLE TRACK
  - ON ROAD CYCLE LANE
  - BUS FACILITY
  - EXISTING BOUNDARY
  - EXISTING TREE LOCATION

Merrion Strand



0 5 10 20 30 40 50m  
SCALE 1:500 @ A1 & 1:1,000 @ A3

ORDNANCE SURVEY IRELAND LICENCE NO AR0064215  
©ORDNANCE SURVEY IRELAND / GOVERNMENT OF IRELAND



No.	Revision	Date	By	Chkd	App'd
Stage					
PRELIMINARY					
APPROVAL					
TENDER					
CONSTRUCTION					

AECOM - Roughan & O'Donovan Alliance

**AECOM** **PROD**

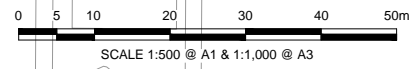
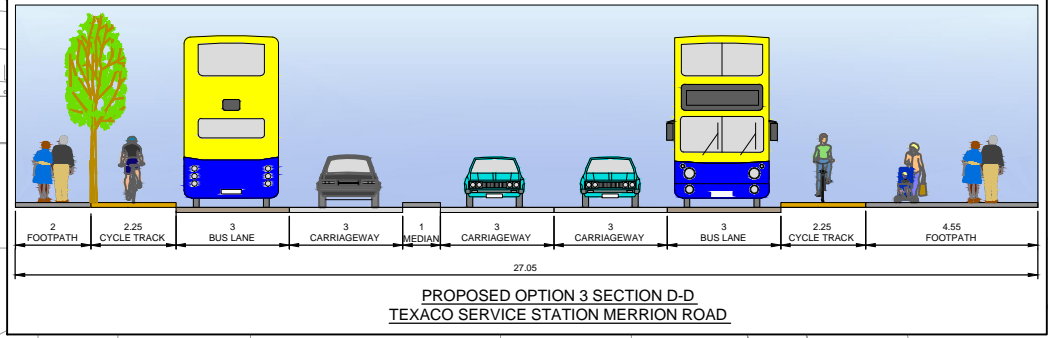
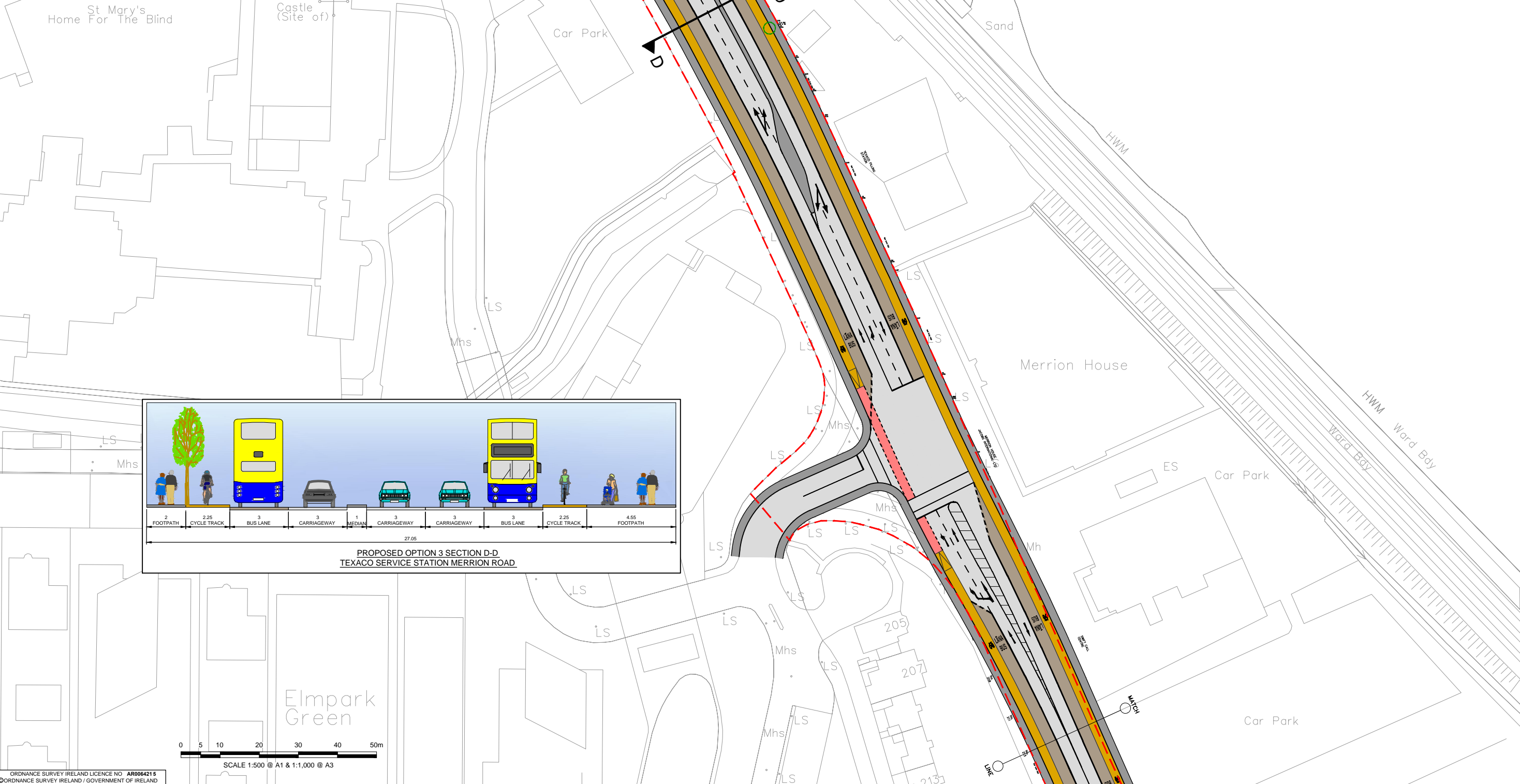
AECOM- Roughan & O'Donovan  
4th Floor Adelphi Plaza,  
George's Street Upper,  
Dun Laoghaire, Co Dublin  
Tel: +353 (0)1 2383100  
Fax: +353 (0)1 2383199  
www.aecom.com

Designed: RH	Checked: JS	Approved: JS	Status: PART_B
--------------	-------------	--------------	----------------

Project Title SANDYMOUNT TO BLACKROCK CORRIDOR STUDY			
Drawing Title PROPOSED LAYOUT - OPTION 3 SHEET 4 OF 11			
Drawn: RH	Job No: 60336416	Drawing No: SK_143.4	Rev: A
Scale: 1:500 @ A1 & 1:1,000 @ A3	Date: OCT_2015		



- KEY:
- PROPOSED ROAD SURFACE
  - PROPOSED ISLAND / FOOTWAY
  - OFF ROAD CYCLE TRACK
  - ON ROAD CYCLE LANE
  - BUS FACILITY
  - EXISTING BOUNDARY
  - EXISTING TREE LOCATION



ORDNANCE SURVEY IRELAND LICENCE NO AR0064215  
©ORDNANCE SURVEY IRELAND / GOVERNMENT OF IRELAND



No.	Revision	Date	By	Chkd	App'd
PRELIMINARY					
APPROVAL					
TENDER					
CONSTRUCTION					

AECOM - Roughan & O'Donovan Alliance

**AECOM** **PROD**

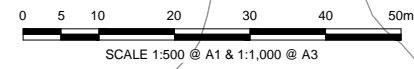
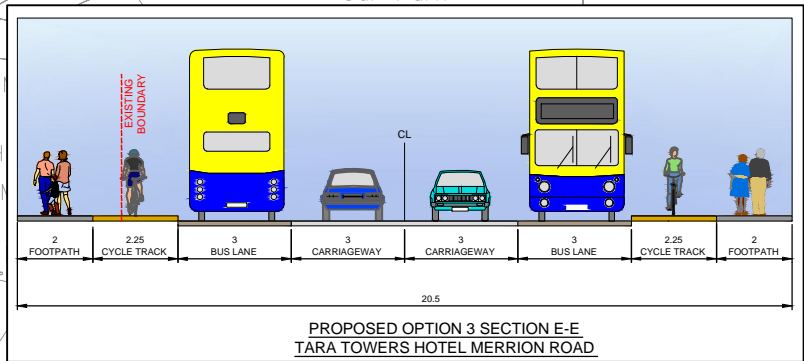
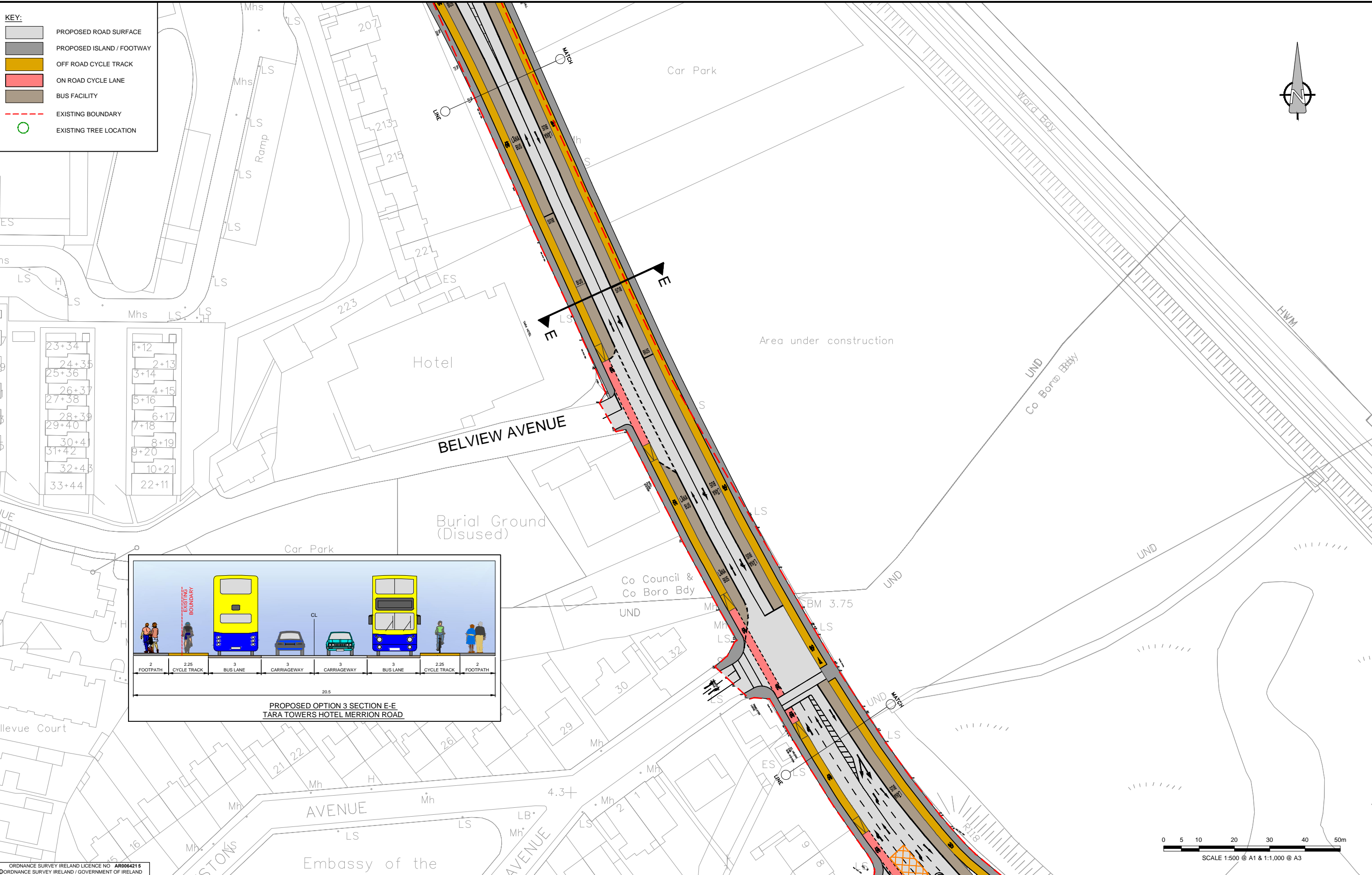
AECOM- Roughan & O'Donovan  
4th Floor Adelphi Plaza,  
George's Street Upper,  
Dun Laoghaire, Co Dublin  
Tel: +353 (0)1 2383100  
Fax: +353 (0)1 2383199  
www.aecom.com

Designed: RH	Checked: JS	Approved: JS	Status: PART_B
--------------	-------------	--------------	----------------

Project Title SANDYMOUNT TO BLACKROCK CORRIDOR STUDY			
Drawing Title PROPOSED LAYOUT - OPTION 3 SHEET 5 OF 11			
Drawn: RH	Job No: 60336416	Drawing No: SK_143.5	Rev: A
Scale: 1:500 @ A1 & 1:1,000 @ A3	Date: OCT_2015		

KEY:

- PROPOSED ROAD SURFACE
- PROPOSED ISLAND / FOOTWAY
- OFF ROAD CYCLE TRACK
- ON ROAD CYCLE LANE
- BUS FACILITY
- EXISTING BOUNDARY
- EXISTING TREE LOCATION



ORDNANCE SURVEY IRELAND LICENCE NO AR0064215  
ORDNANCE SURVEY IRELAND / GOVERNMENT OF IRELAND

No.	Revision	Date	By	Chkd	App'd
	Stage				
	PRELIMINARY				
	APPROVAL				
	TENDER				
	CONSTRUCTION				

AECOM - Roughan & O'Donovan Alliance

AECOM - Roughan & O'Donovan  
4th Floor Adelphi Plaza,  
George's Street Upper,  
Dun Laoghaire, Co Dublin  
Tel: +353 (0)1 2383100  
Fax: +353 (0)1 2383199  
www.aecom.com

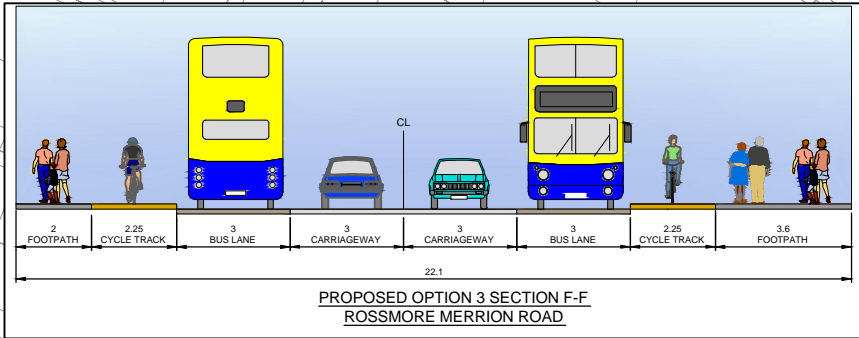
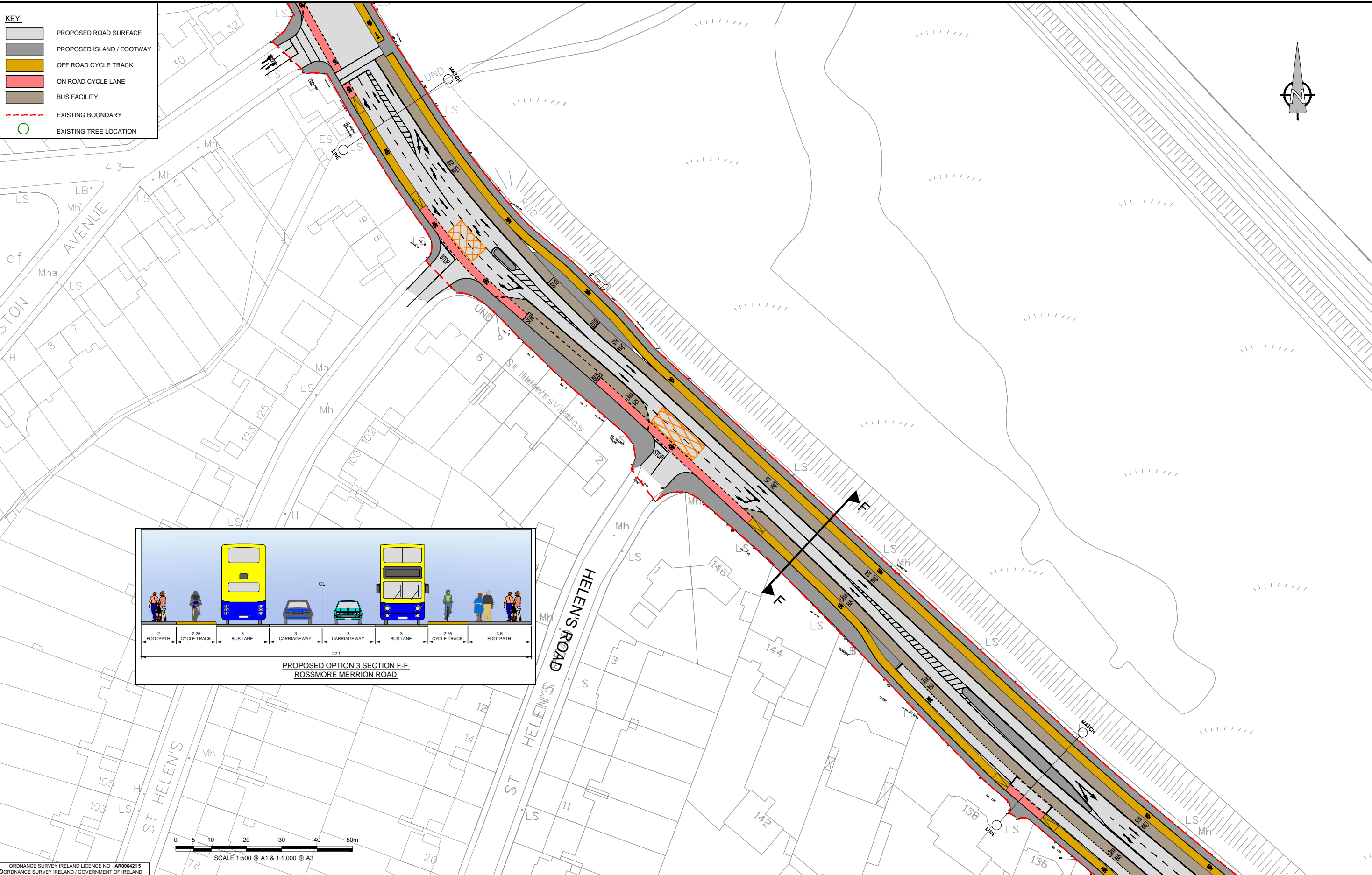
Project Title		SANDYMOUNT TO BLACKROCK CORRIDOR STUDY	
Drawing Title		PROPOSED LAYOUT - OPTION 3 SHEET 6 OF 11	
Drawn:	RH	Job No:	60336416
Scale:	1:500 @ A1 & 1:1,000 @ A3	Date:	OCT_2015
Rev:	A	Rev:	A

Designed: RH Checked: JS Approved: JS Status: PART\_B



KEY:

- PROPOSED ROAD SURFACE
- PROPOSED ISLAND / FOOTWAY
- OFF ROAD CYCLE TRACK
- ON ROAD CYCLE LANE
- BUS FACILITY
- EXISTING BOUNDARY
- EXISTING TREE LOCATION



ORDNANCE SURVEY IRELAND LICENCE NO AR0064215  
©ORDNANCE SURVEY IRELAND / GOVERNMENT OF IRELAND



No.	Revision	Date	By	Chkd	App'd
	Stage				
	PRELIMINARY				
	APPROVAL				
	TENDER				
	CONSTRUCTION				

AECOM - Roughan & O'Donovan  
Alliance

**AECOM** **PROD**

AECOM- Roughan & O'Donovan  
4th Floor Adelphi Plaza,  
George's Street Upper,  
Dun Laoghaire, Co Dublin  
Tel: +353 (0)1 2383100  
Fax: +353 (0)1 2383199  
www.aecom.com

Designed: RH Checked: JS Approved: JS Status: PART\_B

Project Title	SANDYMOUNT TO BLACKROCK CORRIDOR STUDY		
Drawing Title	PROPOSED LAYOUT - OPTION 3 SHEET 7 OF 11		
Drawn: RH	Job No: 60336416	Drawing No: SK_143.7	Rev: A
Scale: 1:500 @ A1 & 1:1,000 @ A3	Date: OCT_2015		

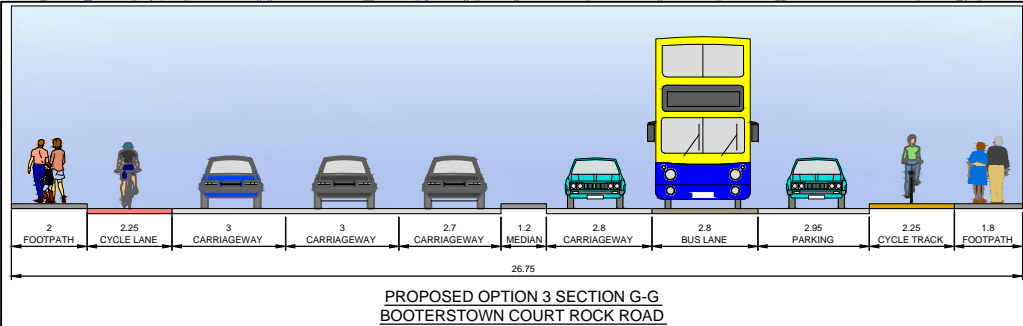
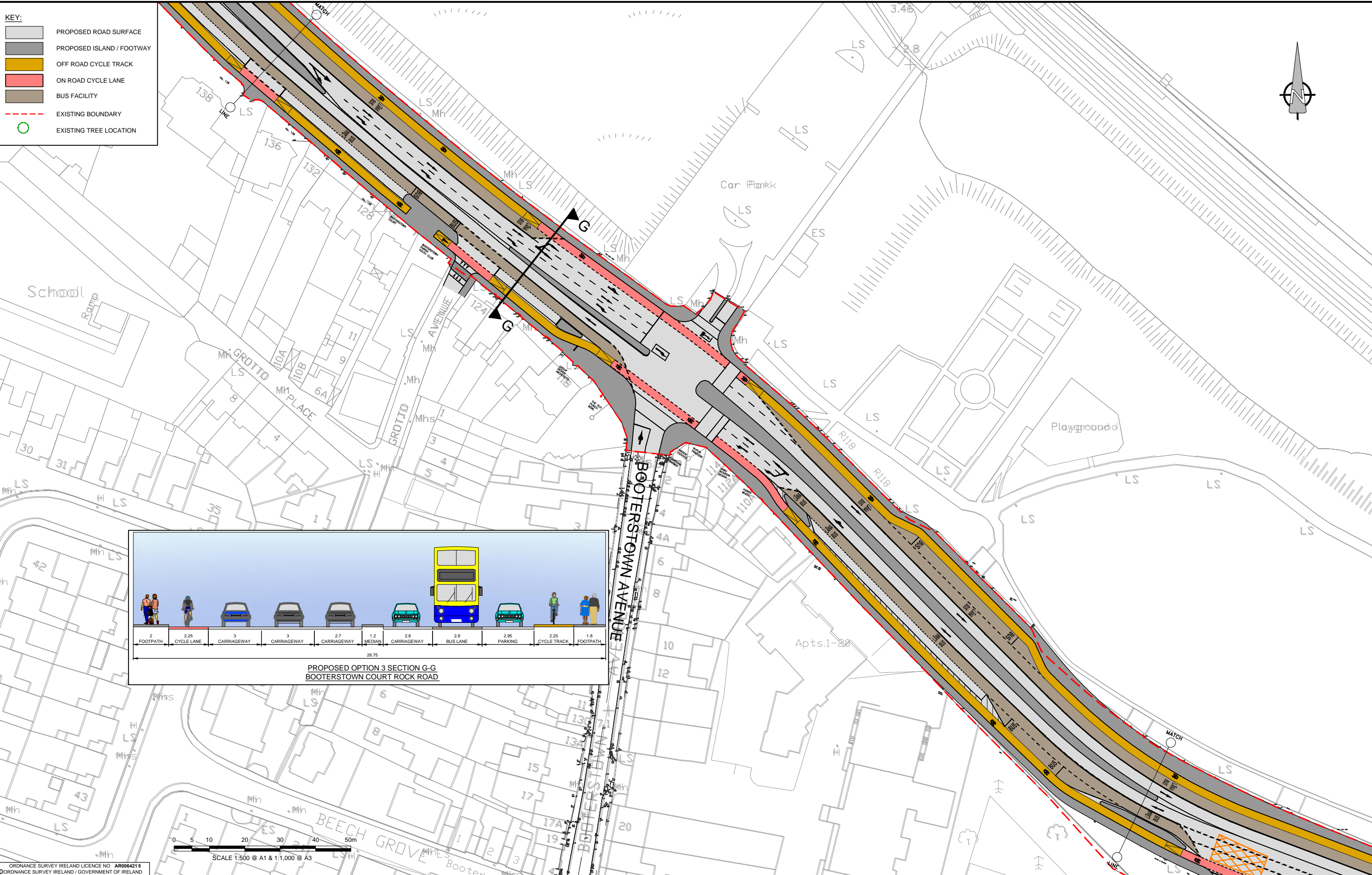
Ordnance Survey Ireland Licence No EN 0006514  
©Ordnance Survey Ireland and Government of Ireland.

Oct 23, 2015 - 10:38am Drawing Location: F:\Projects\Traffic - Sandymount-Blackrock Corridor\CAD\20-SHEETS\Proposed A1 Layouts\60336416\_SK\_143\_A.dwg

DO NOT SCALE USE FIGURED DIMENSIONS ONLY

**KEY:**

- PROPOSED ROAD SURFACE
- PROPOSED ISLAND / FOOTWAY
- OFF ROAD CYCLE TRACK
- ON ROAD CYCLE LANE
- BUS FACILITY
- EXISTING BOUNDARY
- EXISTING TREE LOCATION



ORDNANCE SURVEY IRELAND LICENCE NO. AR0064215  
©ORDNANCE SURVEY IRELAND / GOVERNMENT OF IRELAND



No.	Revision	Date	By	Chkd	App'd
PRELIMINARY					
APPROVAL					
TENDER					
CONSTRUCTION					

**AECOM - Roughan & O'Donovan Alliance**

**AECOM FROD**

ROUGHAN & O'DONOVAN

AECOM - Roughan & O'Donovan  
4th Floor Adelphi Plaza,  
George's Street Upper,  
Dun Laoghaire, Co Dublin  
Tel: +353 (0)1 2383100  
Fax: +353 (0)1 2383199  
www.aecom.com

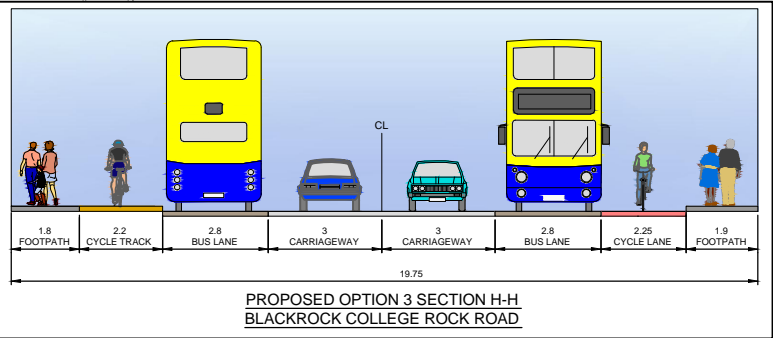
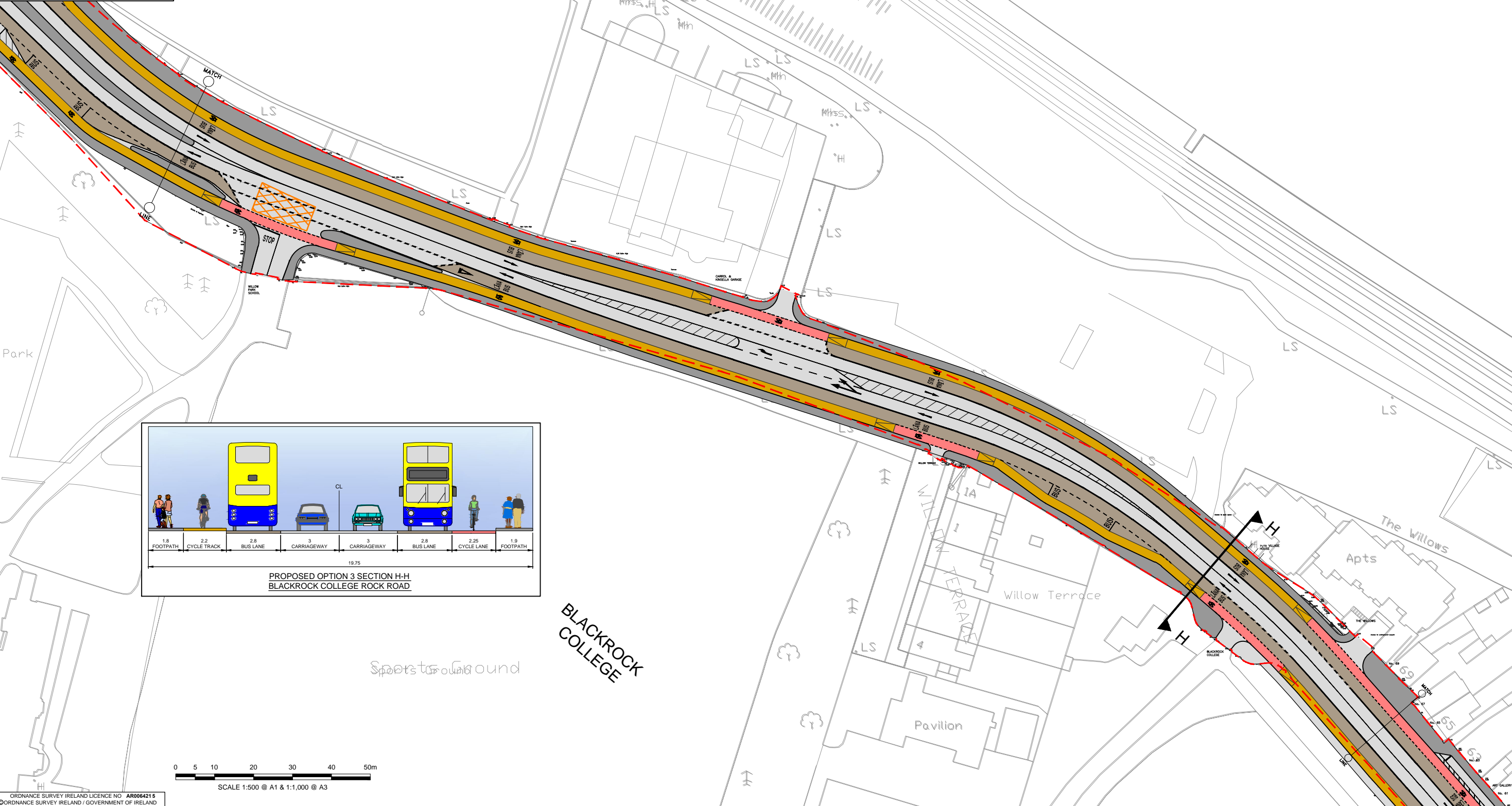
Designed: RH    Checked: JS    Approved: JS    Status: PART\_B

Project Title SANDYMOUNT TO BLACKROCK CORRIDOR STUDY			
Drawing Title PROPOSED LAYOUT - OPTION 3 SHEET 8 OF 11			
Drawn: RH	Job No: 60336416	Drawing No: SK_143.8	Rev: A
Scale: 1:500 @ A1 & 1:1,000 @ A3	Date: OCT_2015		



KEY:

- PROPOSED ROAD SURFACE
- PROPOSED ISLAND / FOOTWAY
- OFF ROAD CYCLE TRACK
- ON ROAD CYCLE LANE
- BUS FACILITY
- EXISTING BOUNDARY
- EXISTING TREE LOCATION



ORDNANCE SURVEY IRELAND LICENCE NO AR0064215  
©ORDNANCE SURVEY IRELAND / GOVERNMENT OF IRELAND

Údarás  
Náisiúnta Iompair  
National Transport Authority

No.	Revision	Date	By	Chkd	App'd
	Stage				
	PRELIMINARY				
	APPROVAL				
	TENDER				
	CONSTRUCTION				

AECOM - Roughan & O'Donovan  
Alliance

**AECOM** **PROD**


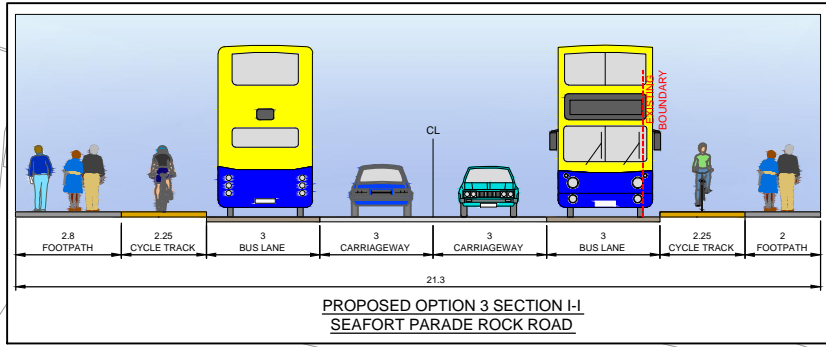
AECOM- Roughan & O'Donovan  
4th Floor Adelphi Plaza,  
George's Street Upper,  
Dun Laoghaire, Co Dublin  
Tel: +353 (0)1 2383100  
Fax: +353 (0)1 2383199  
www.aecom.com

Project Title	SANDYMOUNT TO BLACKROCK CORRIDOR STUDY		
Drawing Title	PROPOSED LAYOUT - OPTION 3 SHEET 9 OF 11		
Drawn:	Job No:	Drawing No:	Rev:
RH	60336416	SK_143.9	A
Scale:	Date:		
1:500 @ A1 & 1:1,000 @ A3	OCT_2015		

Designed: RH Checked: JS Approved: JS Status: PART\_B

Oct 23, 2015 - 10:38am Drawing Location: F:\Projects\Traffic - Sandymount-Blackrock Corridor\CAD\20-SHEETS\Proposed A1 Layouts\60336416\_SK\_143\_A.dwg

- KEY:
- PROPOSED ROAD SURFACE
  - PROPOSED ISLAND / FOOTWAY
  - OFF ROAD CYCLE TRACK
  - ON ROAD CYCLE LANE
  - BUS FACILITY
  - EXISTING BOUNDARY
  - EXISTING TREE LOCATION



ORDNANCE SURVEY IRELAND LICENCE NO AR0064215  
©ORDNANCE SURVEY IRELAND / GOVERNMENT OF IRELAND



No.	Revision	Date	By	Chkd	App'd
	Stage				
	PRELIMINARY				
	APPROVAL				
	TENDER				
	CONSTRUCTION				

AECOM - Roughan & O'Donovan  
Alliance

**AECOM** **PROD**

AECOM- Roughan & O'Donovan  
4th Floor Adelphi Plaza,  
George's Street Upper,  
Dun Laoghaire, Co Dublin  
Tel: +353 (0)1 2383100  
Fax: +353 (0)1 2383199  
www.aecom.com

Designed: RH    Checked: JS    Approved: JS    Status: PART\_B

Project Title	SANDYMOUNT TO BLACKROCK CORRIDOR STUDY		
Drawing Title	PROPOSED LAYOUT - OPTION 3 SHEET 10 OF 11		
Drawn: RH	Job No: 60336416	Drawing No: SK_143.10	Rev: A
Scale: 1:500 @ A1 & 1:1,000 @ A3	Date: OCT_2015		

Ordnance Survey Ireland Licence No EN 0006514  
©Ordnance Survey Ireland and Government of Ireland.

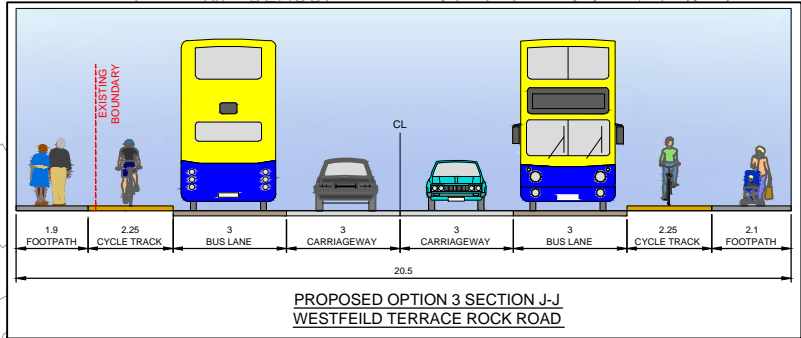
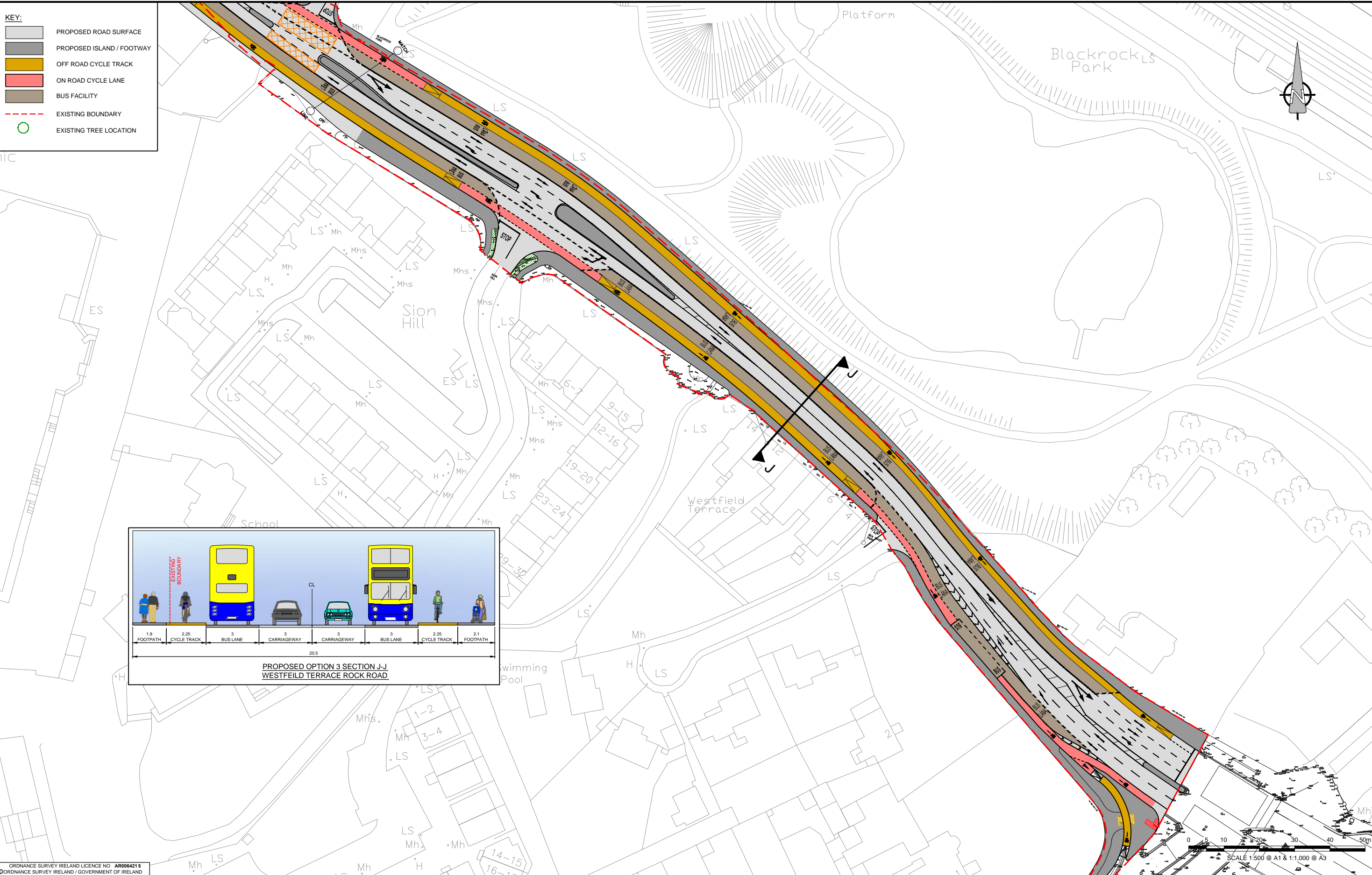
Oct 23, 2015 - 10:39am    Drawing Location: F:\Projects\Traffic - Sandymount-Blackrock Corridor\CAD\20-SHEETS\Proposed A1 Layouts\60336416\_SK\_143\_A.dwg

DO NOT SCALE USE FIGURED DIMENSIONS ONLY



KEY:

- PROPOSED ROAD SURFACE
- PROPOSED ISLAND / FOOTWAY
- OFF ROAD CYCLE TRACK
- ON ROAD CYCLE LANE
- BUS FACILITY
- EXISTING BOUNDARY
- EXISTING TREE LOCATION



ORDNANCE SURVEY IRELAND LICENCE NO AR0064215  
©ORDNANCE SURVEY IRELAND / GOVERNMENT OF IRELAND



No.	Revision	Date	By	Chkd	App'd
	Stage				
	PRELIMINARY				
	APPROVAL				
	TENDER				
	CONSTRUCTION				

AECOM - Roughan & O'Donovan  
Alliance

**AECOM** **PROD**

AECOM- Roughan & O'Donovan  
4th Floor Adelphi Plaza,  
George's Street Upper,  
Dun Laoghaire, Co Dublin  
Tel: +353 (0)1 2383100  
Fax: +353 (0)1 2383199  
www.aecom.com

Designed: RH Checked: JS Approved: JS Status: PART\_B

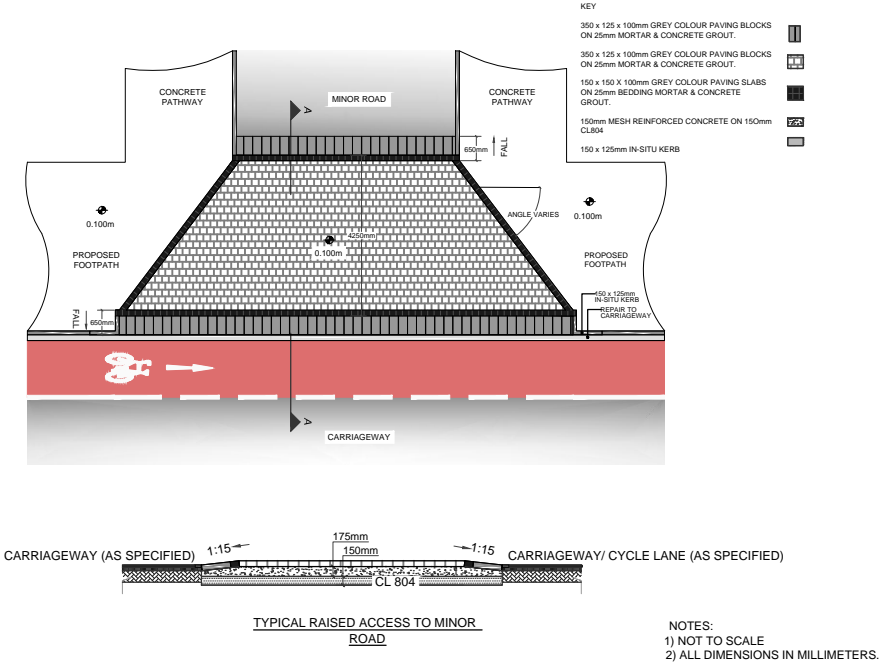
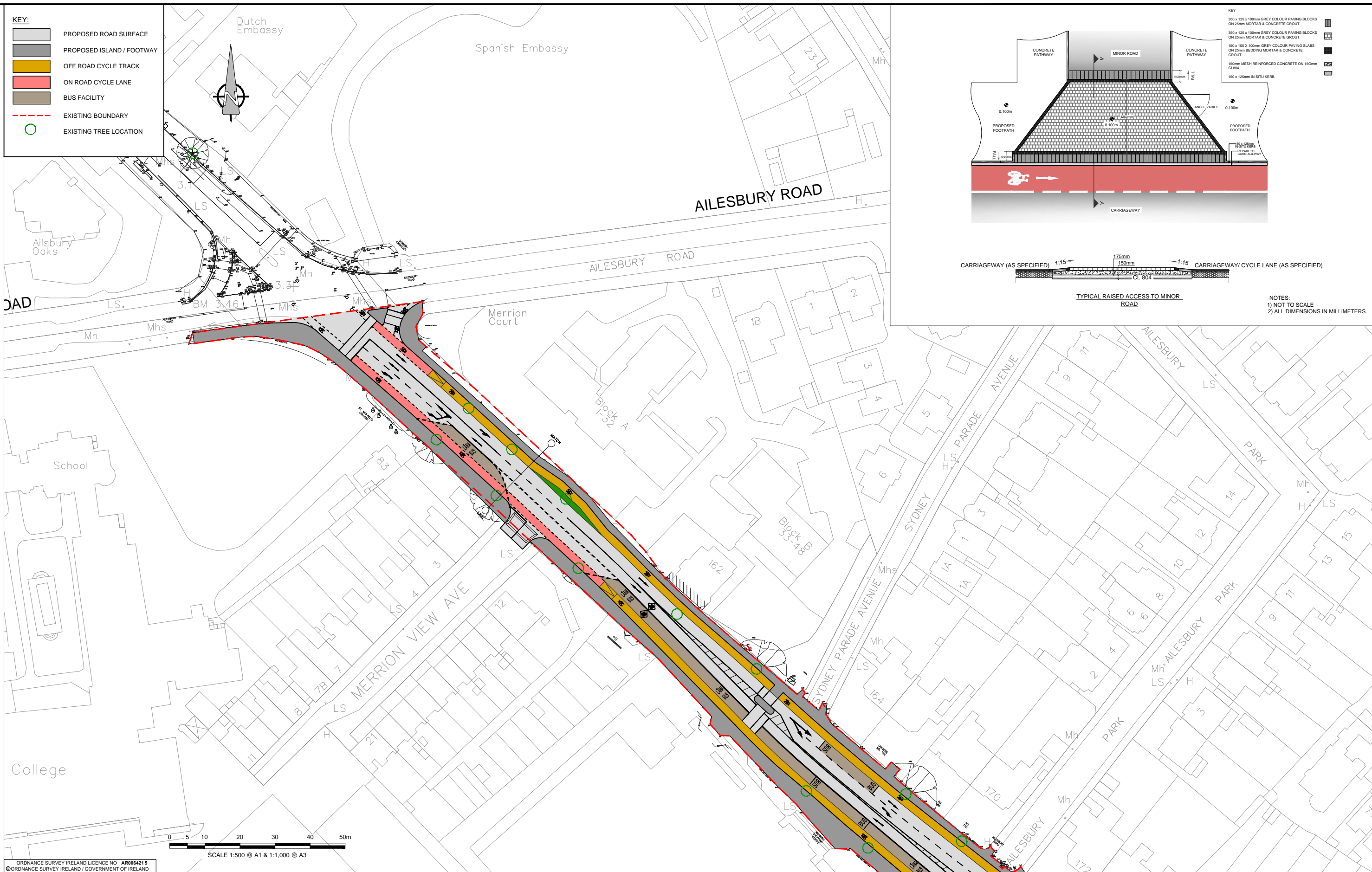
Project Title	SANDYMOUNT TO BLACKROCK CORRIDOR STUDY		
Drawing Title	PROPOSED LAYOUT - OPTION 3 SHEET 11 OF 11		
Drawn: RH	Job No: 60336416	Drawing No: SK_143.11	Rev: A
Scale: 1:500 @ A1 & 1:1,000 @ A3	Date: OCT_2015		

Ordnance Survey Ireland Licence No EN 0006514  
©Ordnance Survey Ireland and Government of Ireland.

Oct 23, 2015 - 10:39am Drawing Location: F:\Projects\Traffic - Sandymount-Blackrock Corridor\CAD\20-SHEETS\Proposed A1 Layouts\60336416\_SK\_143\_A.dwg

DO NOT SCALE USE FIGURED DIMENSIONS ONLY

- KEY:
- PROPOSED ROAD SURFACE
  - PROPOSED ISLAND / FOOTWAY
  - OFF ROAD CYCLE TRACK
  - ON ROAD CYCLE LANE
  - BUS FACILITY
  - EXISTING BOUNDARY
  - EXISTING TREE LOCATION



ORDNANCE SURVEY IRELAND LICENCE NO AR006421 5  
©ORDNANCE SURVEY IRELAND / GOVERNMENT OF IRELAND



No.	Revision	Date	By	Chkd	App'd
	Stage				
PRELIMINARY					
APPROVAL					
TENDER					
CONSTRUCTION					

AECOM - Roughan & O'Donovan Alliance

**AECOM** **PROD**

AECOM- Roughan & O'Donovan  
4th Floor Adelphi Plaza,  
George's Street Upper,  
Dun Laoghaire, Co Dublin  
Tel: +353 (0)1 2383100  
Fax: +353 (0)1 2383199  
www.aecom.com

Designed: RH Checked: JS Approved: JS Status: PART\_B

Project Title	SANDYMOUNT TO BLACKROCK CORRIDOR STUDY		
Drawing Title	PROPOSED LAYOUT - OPTION 4 - RAISED ACCESS SHEET 1 OF 11		
Drawn: RH	Job No: 60336416	Drawing No: SK_144.1	Rev: A
Scale: 1:500 @ A1 & 1:1,000 @ A3	Date: OCT_2015		

Ordnance Survey Ireland Licence No EN 0006514  
©Ordnance Survey Ireland and Government of Ireland.

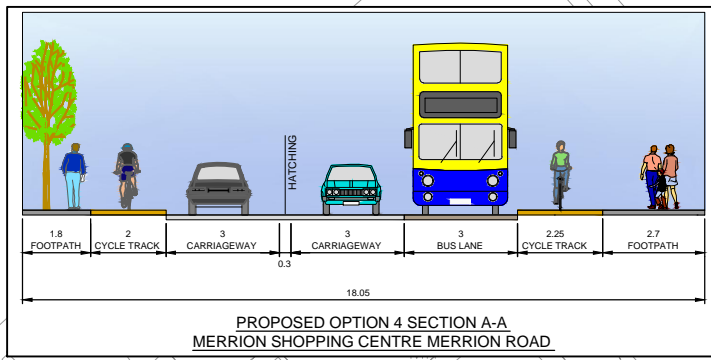
Oct 23, 2015 - 10:39am Drawing Location: F:\Projects\Traffic - Sandymount-Blackrock Corridor\CAD\20-SHEETS\Proposed A1 Layouts\60336416\_SK\_144\_A.dwg

DO NOT SCALE USE FIGURED DIMENSIONS ONLY



KEY:

- PROPOSED ROAD SURFACE
- PROPOSED ISLAND / FOOTWAY
- OFF ROAD CYCLE TRACK
- ON ROAD CYCLE LANE
- BUS FACILITY
- EXISTING BOUNDARY
- EXISTING TREE LOCATION



ORDNANCE SURVEY IRELAND LICENCE NO AR0064215  
©ORDNANCE SURVEY IRELAND / GOVERNMENT OF IRELAND



No.	Revision	Date	By	Chkd	App'd
	Stage				
	PRELIMINARY				
	APPROVAL				
	TENDER				
	CONSTRUCTION				

AECOM - Roughan & O'Donovan Alliance

**AECOM** **PROD**

AECOM- Roughan & O'Donovan  
4th Floor Adelphi Plaza,  
George's Street Upper,  
Dun Laoghaire, Co Dublin  
Tel: +353 (0)1 2383100  
Fax: +353 (0)1 2383199  
www.aecom.com

Designed: RH Checked: JS Approved: JS Status: PART\_B

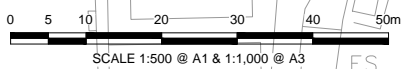
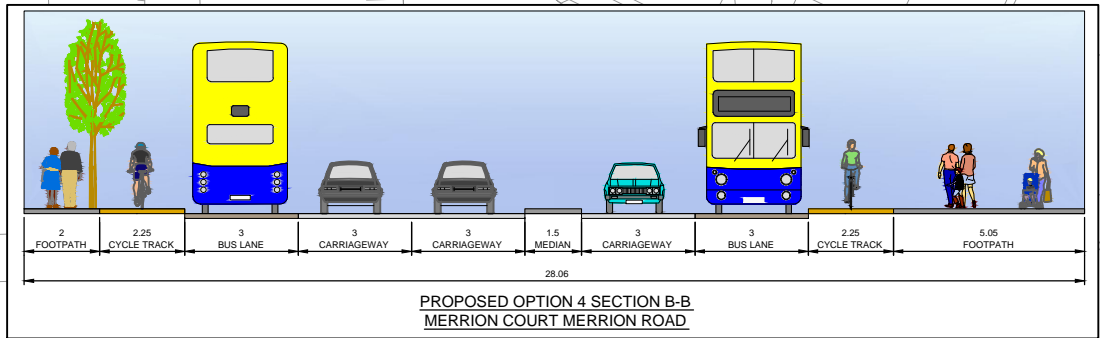
Project Title		SANDYMOUNT TO BLACKROCK CORRIDOR STUDY					
Drawing Title							
PROPOSED LAYOUT - OPTION 4 - RAISED ACCESS SHEET 2 OF 11							
Drawn:	RH	Job No:	60336416	Drawing No:	SK_144.2	Rev:	A
Scale:	1:500 @ A1 & 1:1,000 @ A3	Date:	OCT_2015				

Ordnance Survey Ireland Licence No EN 0006514  
©Ordnance Survey Ireland and Government of Ireland.

Oct 23, 2015 - 10:40am Drawing Location: F:\Projects\Traffic - Sandymount-Blackrock Corridor\CAD\20-SHEETS\Proposed A1 Layouts\60336416\_SK\_144\_A.dwg

DO NOT SCALE USE FIGURED DIMENSIONS ONLY

- KEY:
- PROPOSED ROAD SURFACE
  - PROPOSED ISLAND / FOOTWAY
  - OFF ROAD CYCLE TRACK
  - ON ROAD CYCLE LANE
  - BUS FACILITY
  - EXISTING BOUNDARY
  - EXISTING TREE LOCATION



ORDNANCE SURVEY IRELAND LICENCE NO AR0064215  
©ORDNANCE SURVEY IRELAND / GOVERNMENT OF IRELAND



No.	Revision	Date	By	Chkd	App'd
	Stage				
	PRELIMINARY				
	APPROVAL				
	TENDER				
	CONSTRUCTION				

AECOM - Roughan & O'Donovan  
Alliance

**AECOM** **PROD**

DESIGNED BY: RH  
CHECKED BY: JS  
APPROVED BY: JS  
STATUS: PART\_B

AECOM- Roughan & O'Donovan  
4th Floor Adelphi Plaza,  
George's Street Upper,  
Dun Laoghaire, Co Dublin  
Tel: +353 (0)1 2383100  
Fax: +353 (0)1 2383199  
www.aecom.com

Project Title	SANDYMOUNT TO BLACKROCK CORRIDOR STUDY		
Drawing Title	PROPOSED LAYOUT - OPTION 4 - RAISED ACCESS SHEET 3 OF 11		
Drawn: RH	Job No: 60336416	Drawing No: SK_144.3	Rev: A
Scale: 1:500 @ A1 & 1:1,000 @ A3	Date: OCT_2015		

Ordnance Survey Ireland Licence No EN 0006514  
©Ordnance Survey Ireland and Government of Ireland.

Oct 23, 2015 - 10:40am Drawing Location: F:\Projects\Traffic - Sandymount-Blackrock Corridor\CAD\20-SHEETS\Proposed A1 Layouts\60336416\_SK\_144\_A.dwg

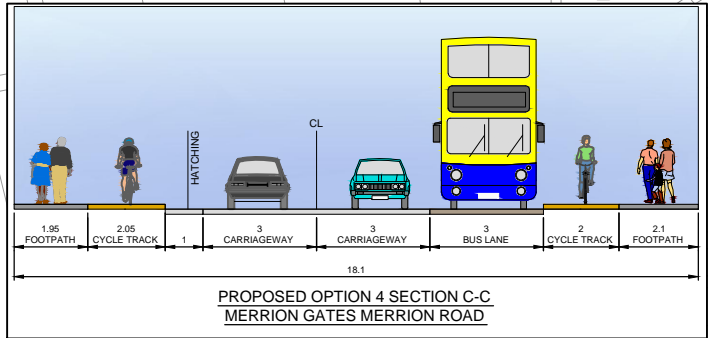
DO NOT SCALE USE FIGURED DIMENSIONS ONLY



KEY:

- PROPOSED ROAD SURFACE
- PROPOSED ISLAND / FOOTWAY
- OFF ROAD CYCLE TRACK
- ON ROAD CYCLE LANE
- BUS FACILITY
- EXISTING BOUNDARY
- EXISTING TREE LOCATION

Merrion Strand



ORDNANCE SURVEY IRELAND LICENCE NO. AR0064215  
©ORDNANCE SURVEY IRELAND / GOVERNMENT OF IRELAND



No.	Revision	Date	By	Chkd	App'd
Stage					
Date					
App'd					
PRELIMINARY					
APPROVAL					
TENDER					
CONSTRUCTION					

AECOM - Roughan & O'Donovan  
Alliance

**AECOM** **PROD**

AECOM- Roughan & O'Donovan  
4th Floor Adelphi Plaza,  
George's Street Upper,  
Dun Laoghaire, Co Dublin  
Tel: +353 (0)1 2383100  
Fax: +353 (0)1 2383199  
www.aecom.com

Designed: RH	Checked: JS	Approved: JS	Status: PART_B
--------------	-------------	--------------	----------------

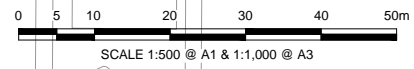
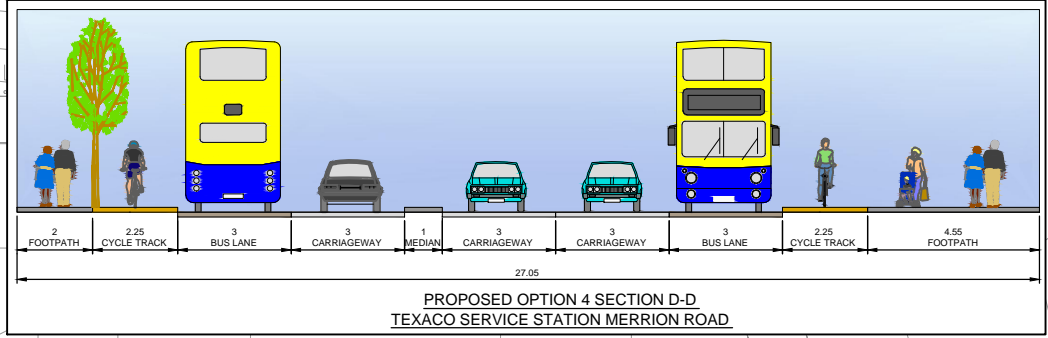
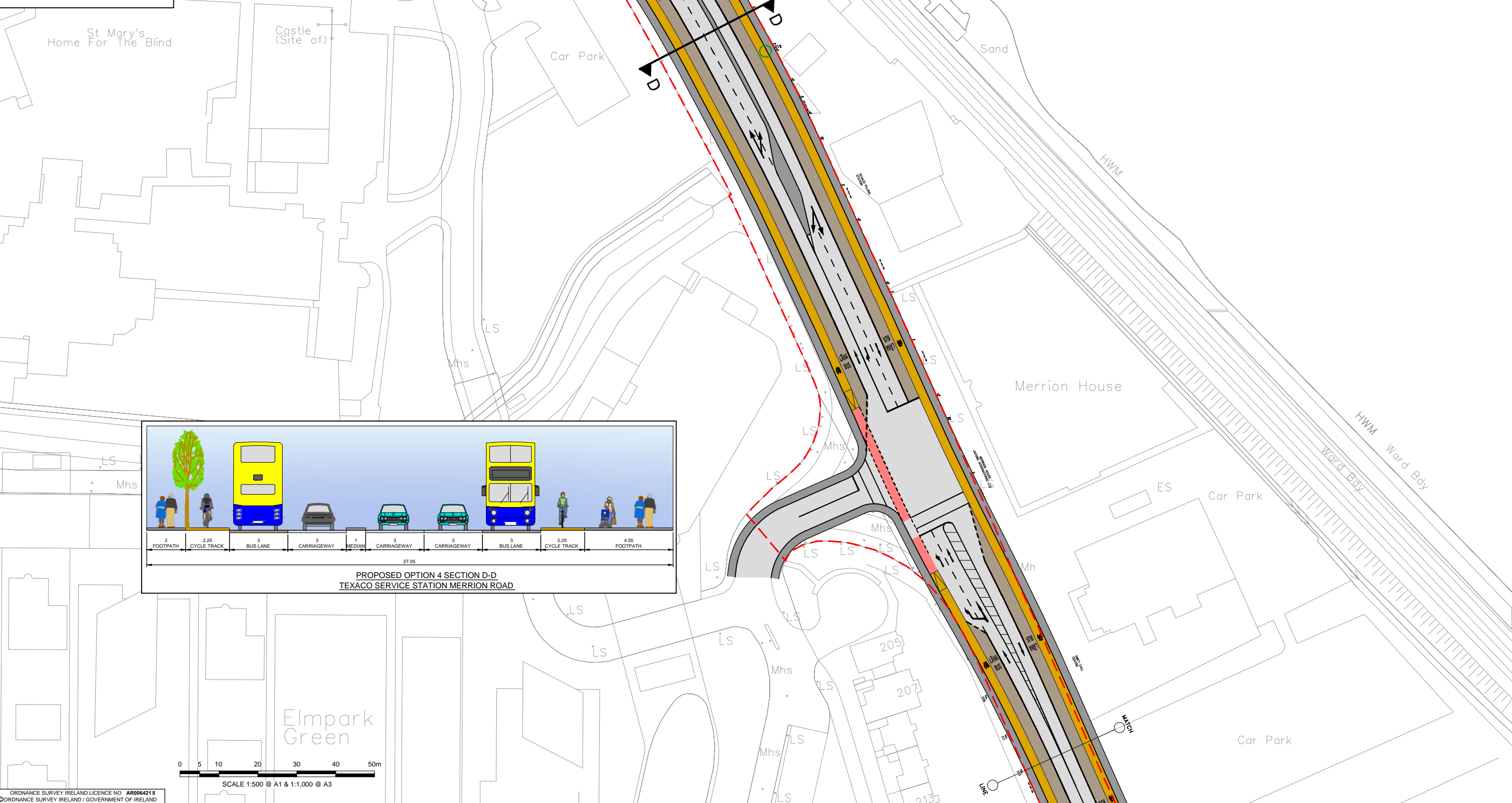
Project Title SANDYMOUNT TO BLACKROCK CORRIDOR STUDY			
Drawing Title PROPOSED LAYOUT - OPTION 4 - RAISED ACCESS SHEET 4 OF 11			
Drawn: RH	Job No: 60336416	Drawing No: SK_144.4	Rev: A
Scale: 1:500 @ A1 & 1:1,000 @ A3	Date: OCT_2015		

Ordnance Survey Ireland Licence No EN 0006514  
©Ordnance Survey Ireland and Government of Ireland.

Oct 23, 2015 - 10:40am Drawing Location: F:\Projects\Traffic - Sandymount-Blackrock Corridor\CAD\20-SHEETS\Proposed A1 Layouts\60336416\_SK\_144\_A.dwg

DO NOT SCALE USE FIGURED DIMENSIONS ONLY

- KEY:
- PROPOSED ROAD SURFACE
  - PROPOSED ISLAND / FOOTWAY
  - OFF ROAD CYCLE TRACK
  - ON ROAD CYCLE LANE
  - BUS FACILITY
  - EXISTING BOUNDARY
  - EXISTING TREE LOCATION



ORDNANCE SURVEY IRELAND LICENCE NO AR0064215  
©ORDNANCE SURVEY IRELAND / GOVERNMENT OF IRELAND



No.	Revision	Date	By	Chkd	App'd
	Stage				
	PRELIMINARY				
	APPROVAL				
	TENDER				
	CONSTRUCTION				

AECOM - Roughan & O'Donovan Alliance

**AECOM** **PROD**

AECOM- Roughan & O'Donovan  
4th Floor Adelphi Plaza,  
George's Street Upper,  
Dun Laoghaire, Co Dublin  
Tel: +353 (0)1 2383100  
Fax: +353(0)1 2383199  
www.aecom.com

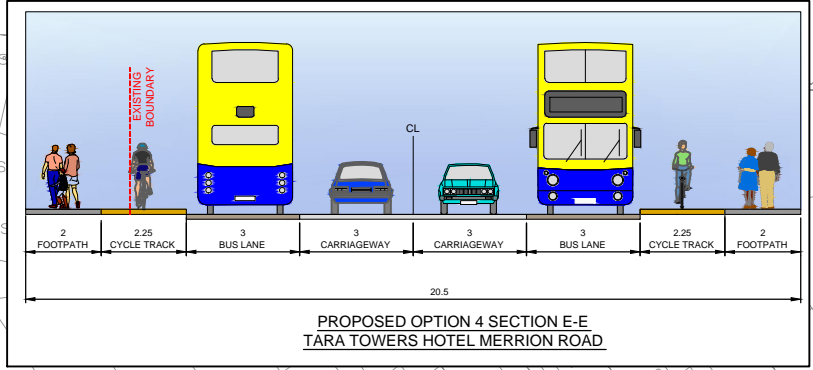
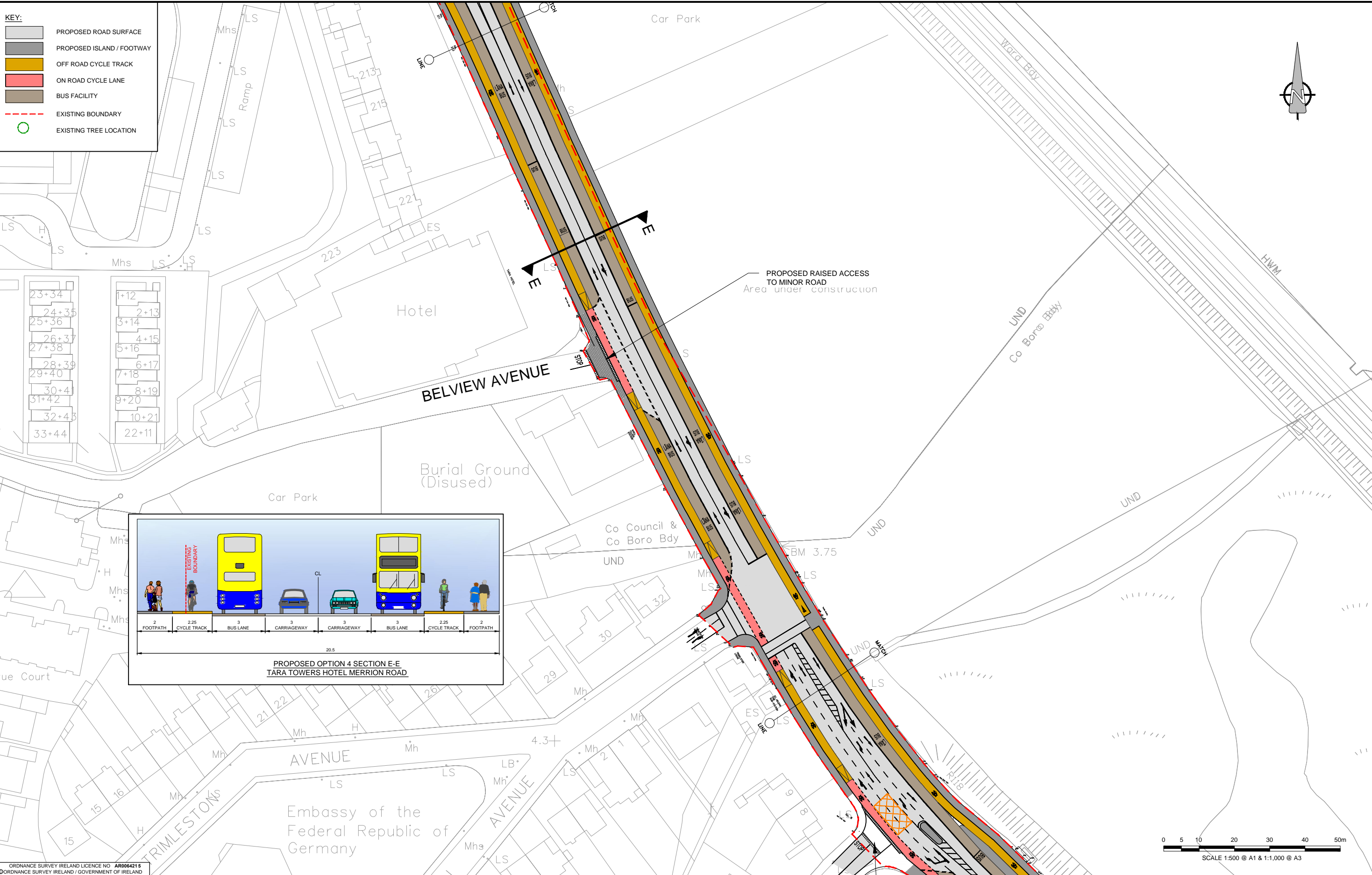
Designed: RH Checked: JS Approved: JS Status: PART\_B

n a r n o g n	Project Title			
	SANDYMOUNT TO BLACKROCK CORRIDOR STUDY			
	Drawing Title			
	PROPOSED LAYOUT - OPTION 4 - RAISED ACCESS SHEET 5 OF 11			
	Drawn: RH	Job No: 60336416	Drawing No:	Rev:
	Scale: 1:500 @ A1 & 1:1,000 @ A3	Date: OCT_2015	SK_144.5	A



**KEY:**

- PROPOSED ROAD SURFACE
- PROPOSED ISLAND / FOOTWAY
- OFF ROAD CYCLE TRACK
- ON ROAD CYCLE LANE
- BUS FACILITY
- EXISTING BOUNDARY
- EXISTING TREE LOCATION



ORDNANCE SURVEY IRELAND LICENCE NO. AR0064215  
©ORDNANCE SURVEY IRELAND / GOVERNMENT OF IRELAND



No.	Revision	Date	By	Chkd	App'd
	Stage				
	PRELIMINARY				
	APPROVAL				
	TENDER				
	CONSTRUCTION				

**AECOM - Roughan & O'Donovan Alliance**

**AECOM** **PROD**

AECOM- Roughan & O'Donovan  
4th Floor Adelphi Plaza,  
George's Street Upper,  
Dun Laoghaire, Co Dublin  
Tel: +353 (0)1 2383100  
Fax: +353 (0)1 2383199  
www.aecom.com

Designed: RH Checked: JS Approved: JS Status: PART\_B

Project Title	SANDYMOUNT TO BLACKROCK CORRIDOR STUDY		
Drawing Title	PROPOSED LAYOUT - OPTION 4 - RAISED ACCESS SHEET 6 OF 11		
Drawn: RH	Job No: 60336416	Drawing No: SK_144.6	Rev: A
Scale: 1:500 @ A1 & 1:1,000 @ A3	Date: OCT_2015		

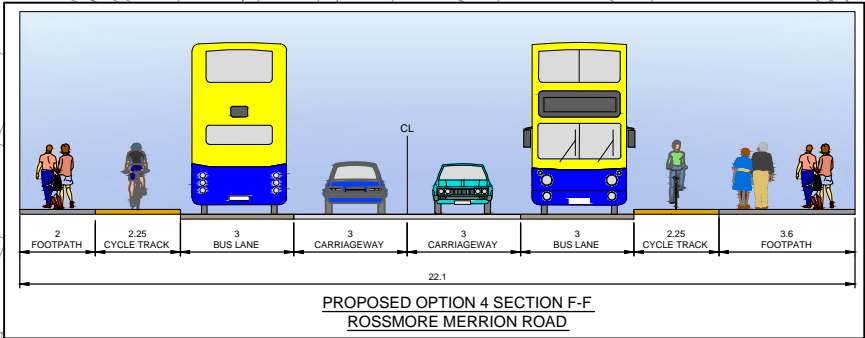
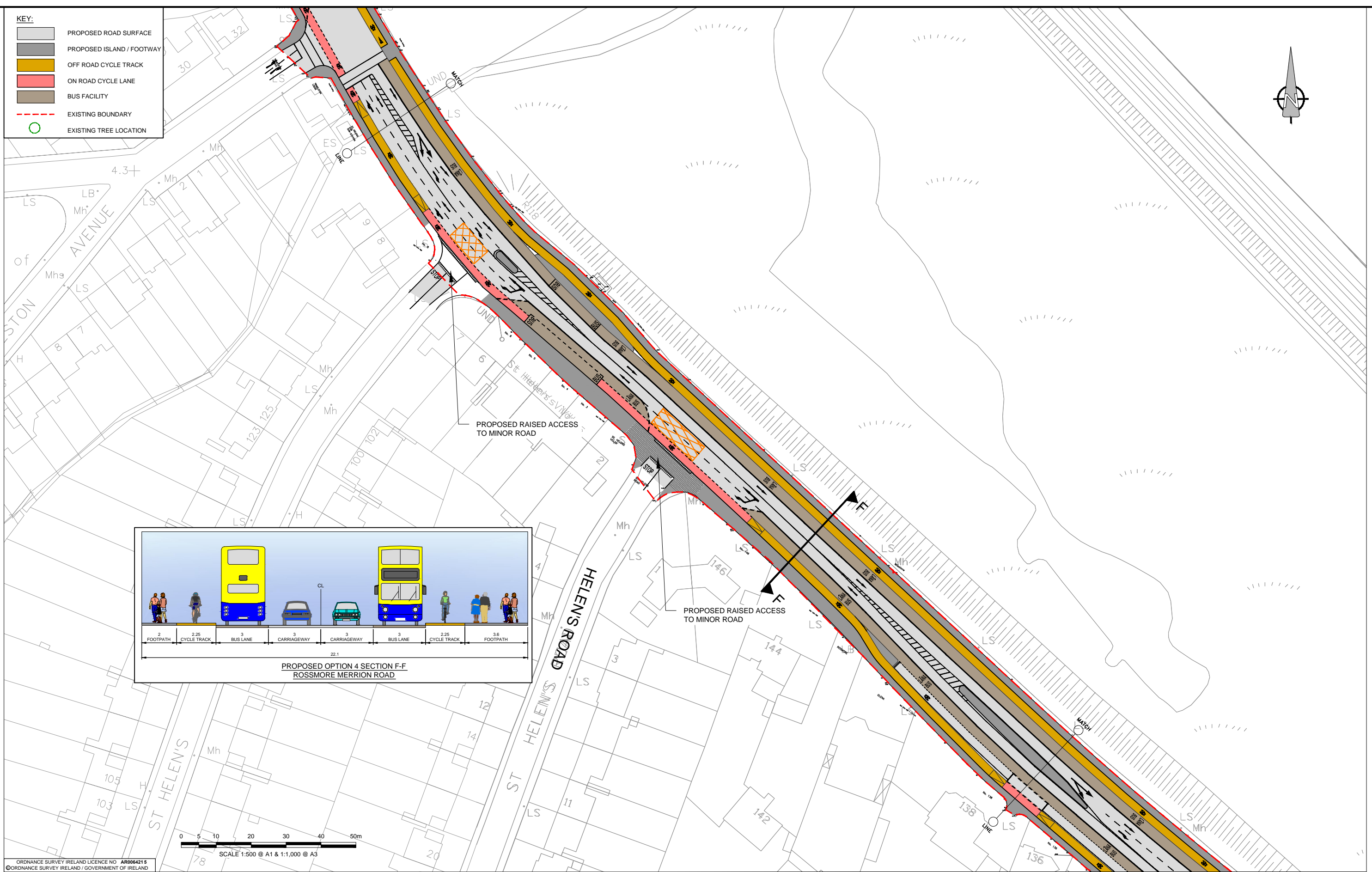
Ordnance Survey Ireland Licence No EN 0006514  
©Ordnance Survey Ireland and Government of Ireland.

Oct 23, 2015 - 10:40am Drawing Location: F:\Projects\Traffic - Sandymount-Blackrock Corridor\CAD\20-SHEETS\Proposed A1 Layouts\60336416\_SK\_144\_A.dwg

DO NOT SCALE USE FIGURED DIMENSIONS ONLY

KEY:

- PROPOSED ROAD SURFACE
- PROPOSED ISLAND / FOOTWAY
- OFF ROAD CYCLE TRACK
- ON ROAD CYCLE LANE
- BUS FACILITY
- EXISTING BOUNDARY
- EXISTING TREE LOCATION



ORDNANCE SURVEY IRELAND LICENCE NO. AR0064215  
©ORDNANCE SURVEY IRELAND / GOVERNMENT OF IRELAND



No.	Revision	Date	By	Chkd	App'd
	Stage				
	PRELIMINARY				
	APPROVAL				
	TENDER				
	CONSTRUCTION				

AECOM - Roughan & O'Donovan  
Alliance

**AECOM** **PROD**

AECOM - Roughan & O'Donovan  
4th Floor Adelphi Plaza,  
George's Street Upper,  
Dun Laoghaire, Co Dublin  
Tel: +353 (0)1 2383100  
Fax: +353 (0)1 2383199  
www.aecom.com

Designed: RH Checked: JS Approved: JS Status: PART\_B

Project Title		SANDYMOUNT TO BLACKROCK CORRIDOR STUDY	
Drawing Title		PROPOSED LAYOUT - OPTION 4 - RAISED ACCESS SHEET 7 OF 11	
Drawn: RH	Job No: 60336416	Drawing No: SK_144.7	Rev: A
Scale: 1:500 @ A1 & 1:1,000 @ A3	Date: OCT_2015		

Ordnance Survey Ireland Licence No EN 0006514  
©Ordnance Survey Ireland and Government of Ireland.

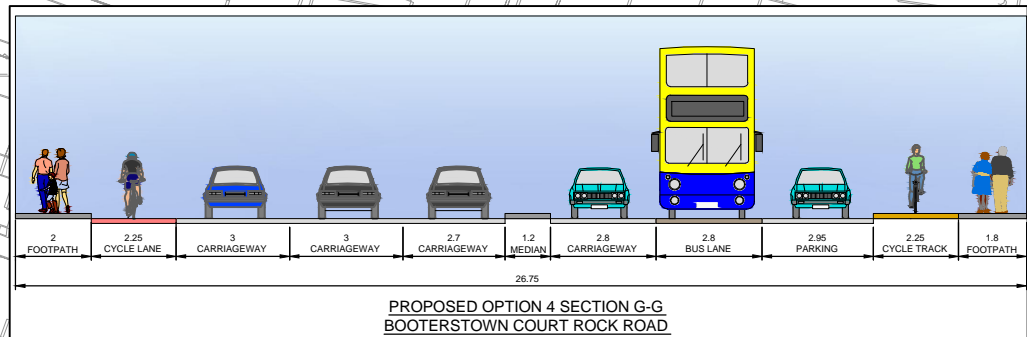
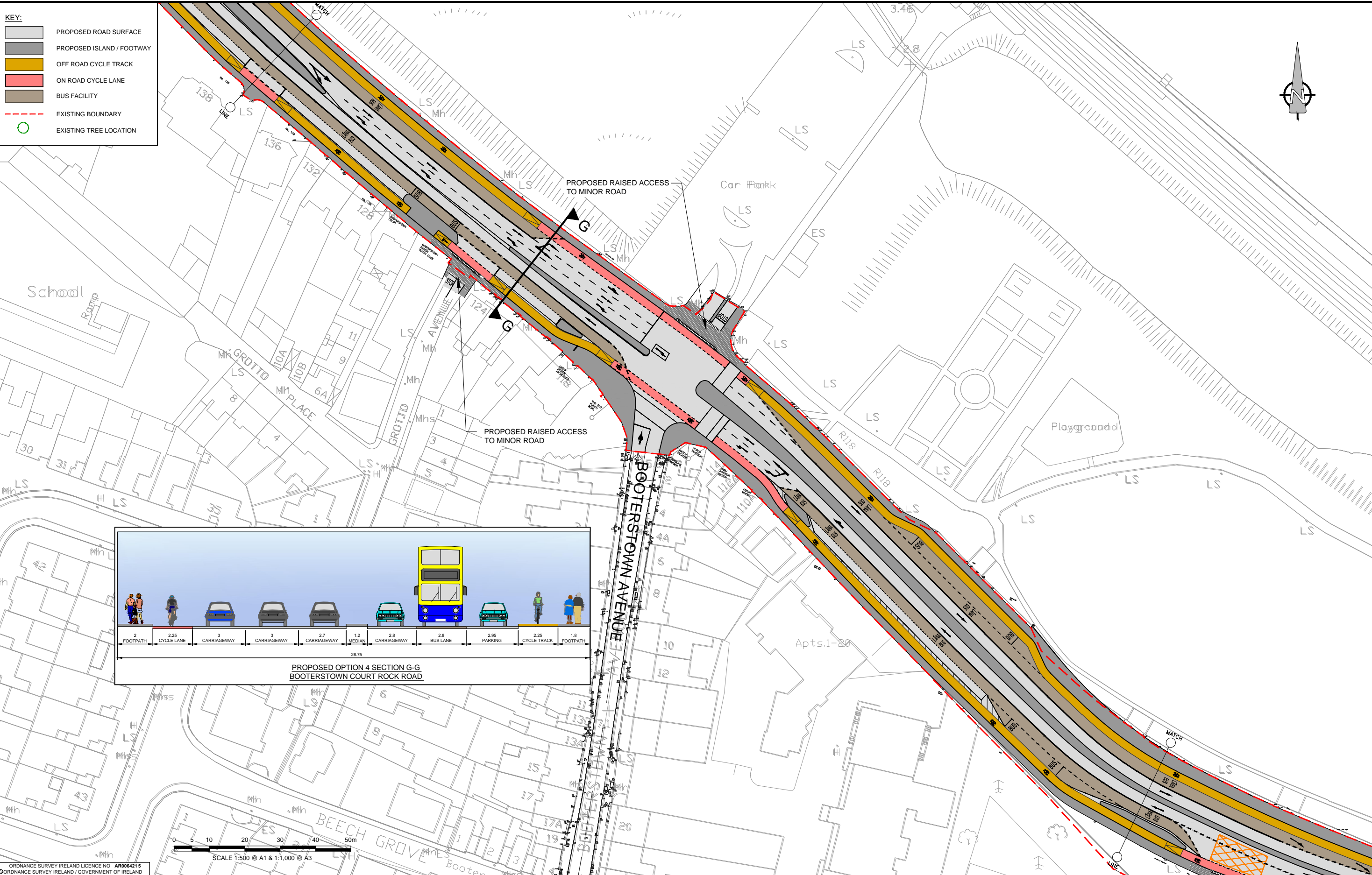
Oct 23, 2015 - 10:41am Drawing Location: F:\Projects\Traffic - Sandymount-Blackrock Corridor\CAD\20-SHEETS\Proposed A1 Layouts\60336416\_SK\_144\_A.dwg

DO NOT SCALE USE FIGURED DIMENSIONS ONLY



KEY:

- PROPOSED ROAD SURFACE
- PROPOSED ISLAND / FOOTWAY
- OFF ROAD CYCLE TRACK
- ON ROAD CYCLE LANE
- BUS FACILITY
- EXISTING BOUNDARY
- EXISTING TREE LOCATION



ORDNANCE SURVEY IRELAND LICENCE NO. AR0064215  
©ORDNANCE SURVEY IRELAND / GOVERNMENT OF IRELAND



No.	Revision	Date	By	Chkd	App'd
	Stage				
	PRELIMINARY				
	APPROVAL				
	TENDER				
	CONSTRUCTION				

AECOM - Roughan & O'Donovan  
Alliance

**AECOM** **PROD**

AECOM - Roughan & O'Donovan  
4th Floor Adelphi Plaza,  
George's Street Upper,  
Dun Laoghaire, Co Dublin  
Tel: +353 (0)1 2383100  
Fax: +353 (0)1 2383199  
www.aecom.com

Designed: RH	Checked: JS	Approved: JS	Status: PART_B
--------------	-------------	--------------	----------------

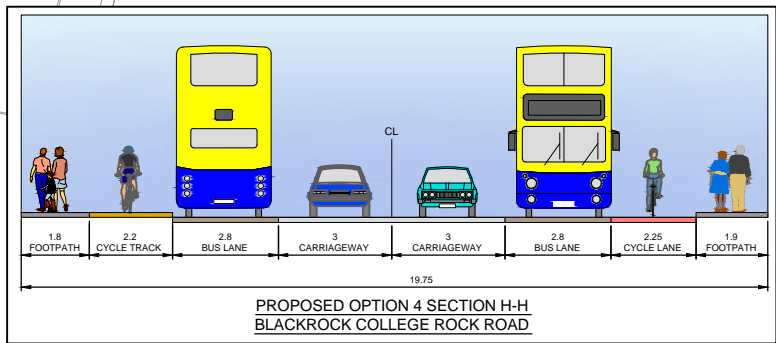
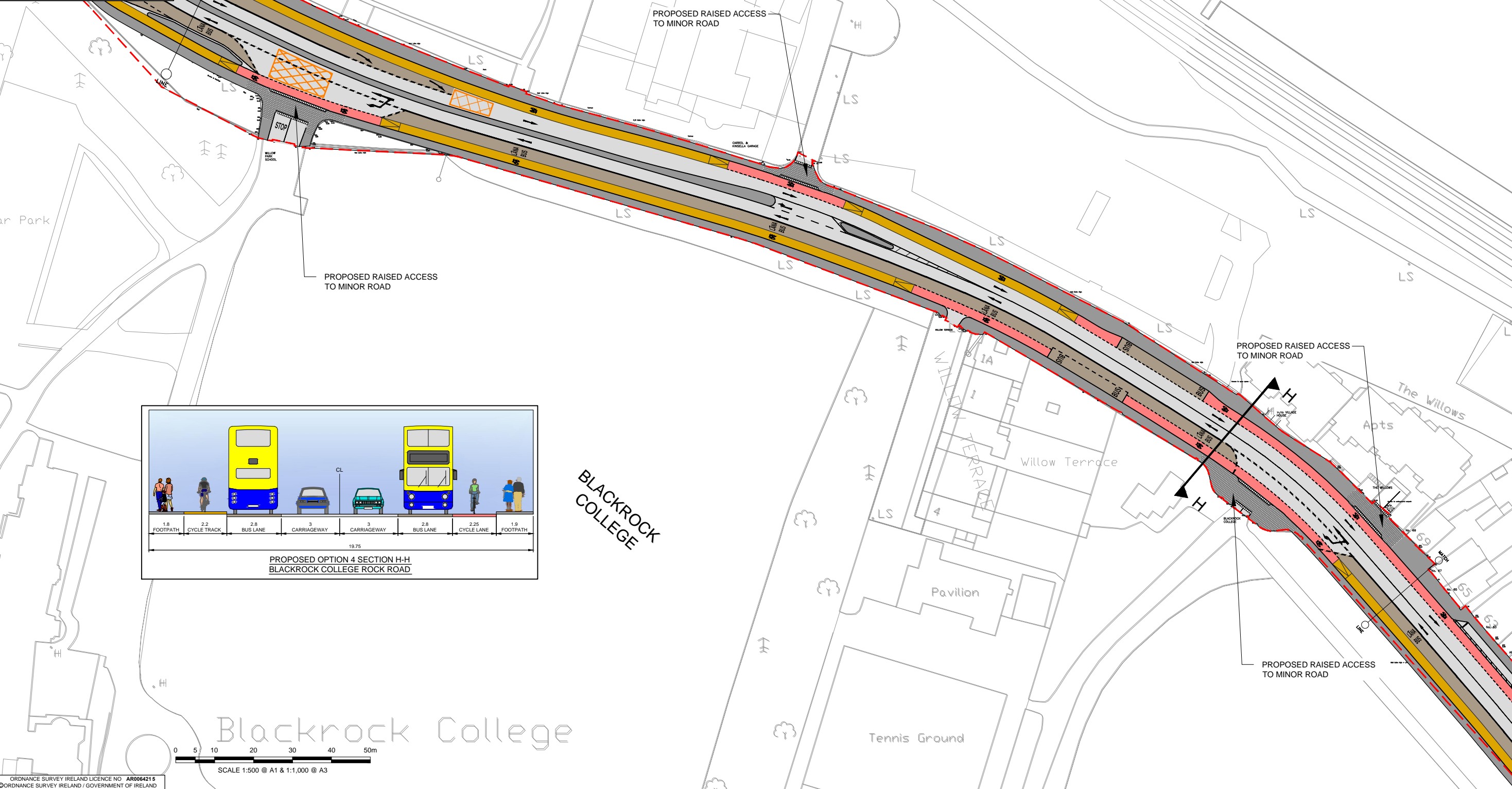
Project Title	SANDYMOUNT TO BLACKROCK CORRIDOR STUDY		
Drawing Title	PROPOSED LAYOUT - OPTION 4 - RAISED ACCESS SHEET 8 OF 11		
Drawn: RH	Job No: 60336416	Drawing No: SK_144.8	Rev: A
Scale: 1:500 @ A1 & 1:1,000 @ A3	Date: OCT_2015		

Ordnance Survey Ireland Licence No EN 0006514  
©Ordnance Survey Ireland and Government of Ireland.

Oct 23, 2015 - 10:41am Drawing Location: F:\Projects\Traffic - Sandymount-Blackrock Corridor\CAD\20-SHEETS\Proposed A1 Layouts\60336416\_SK\_144\_A.dwg

DO NOT SCALE USE FIGURED DIMENSIONS ONLY

- KEY:
- PROPOSED ROAD SURFACE
  - PROPOSED ISLAND / FOOTWAY
  - OFF ROAD CYCLE TRACK
  - ON ROAD CYCLE LANE
  - BUS FACILITY
  - EXISTING BOUNDARY
  - EXISTING TREE LOCATION



ORDNANCE SURVEY IRELAND LICENCE NO AR0064215  
©ORDNANCE SURVEY IRELAND / GOVERNMENT OF IRELAND



Ordnance Survey Ireland Licence No EN 0006514  
©Ordnance Survey Ireland and Government of Ireland.

Oct 23, 2015 - 10:41am Drawing Location: F:\Projects\Traffic - Sandymount-Blackrock Corridor\CAD\20-SHEETS\Proposed A1 Layouts\60336416\_SK\_144\_A.dwg

No.	Revision	Date	By	Chkd	App'd
	Stage				
	PRELIMINARY				
	APPROVAL				
	TENDER				
	CONSTRUCTION				

AECOM - Roughan & O'Donovan  
Alliance

**AECOM** **PROD**

Designed: RH Checked: JS Approved: JS Status: PART\_B

AECOM- Roughan & O'Donovan  
4th Floor Adelphi Plaza,  
George's Street Upper,  
Dun Laoghaire, Co Dublin  
Tel: +353 (0)1 2383100  
Fax: +353(0)1 2383199  
www.aecom.com


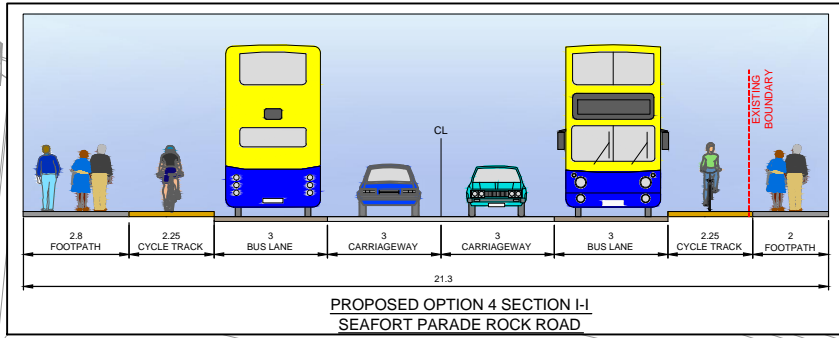
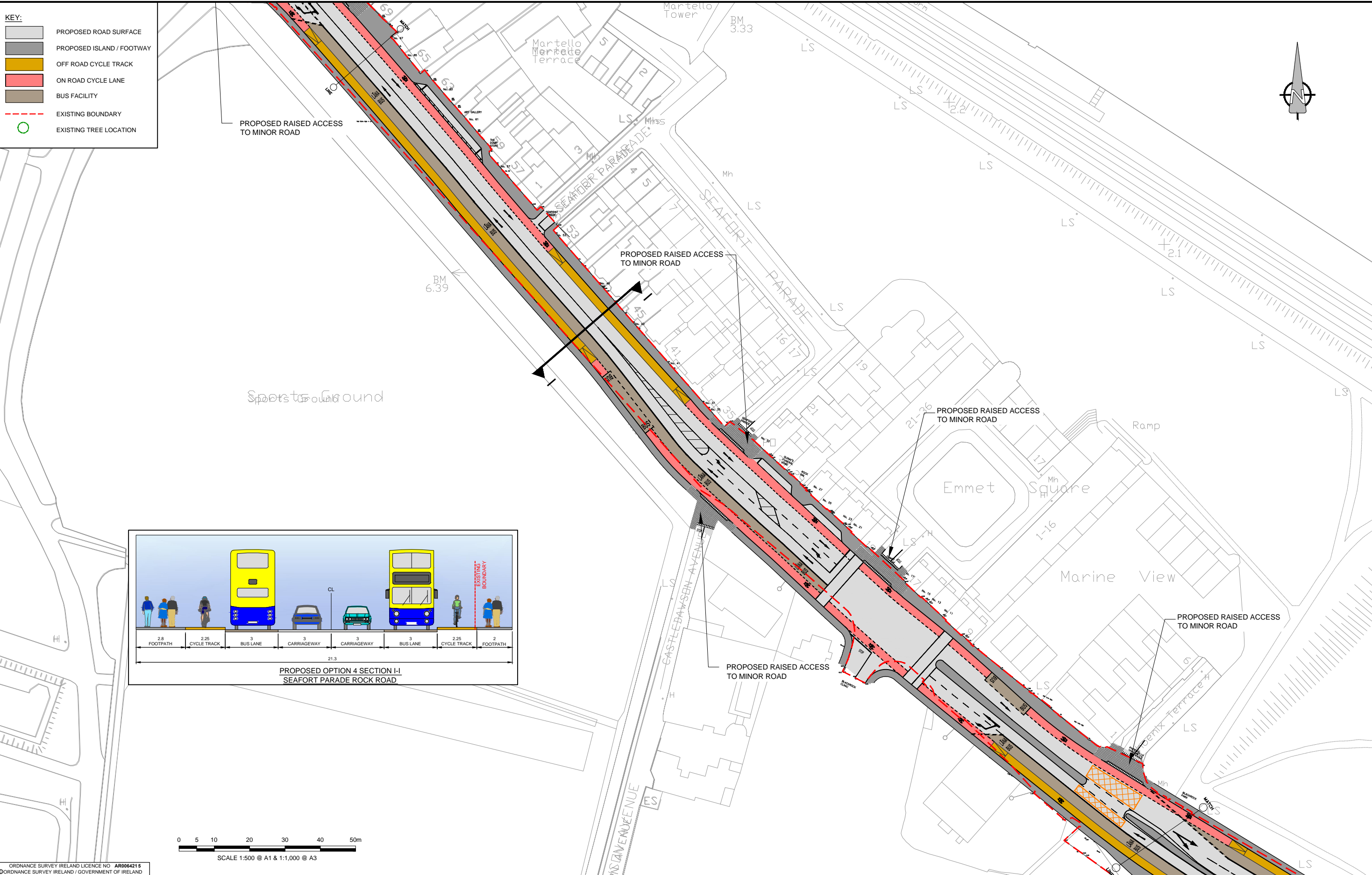
Project Title SANDYMOUNT TO BLACKROCK CORRIDOR STUDY			
Drawing Title PROPOSED LAYOUT - OPTION 4 - RAISED ACCESS SHEET 9 OF 11			
Drawn: RH	Job No: 60336416	Drawing No: SK_144.9	Rev: A
Scale: 1:500 @ A1 & 1:1,000 @ A3	Date: OCT_2015		

DO NOT SCALE USE FIGURED DIMENSIONS ONLY



KEY:

- PROPOSED ROAD SURFACE
- PROPOSED ISLAND / FOOTWAY
- OFF ROAD CYCLE TRACK
- ON ROAD CYCLE LANE
- BUS FACILITY
- EXISTING BOUNDARY
- EXISTING TREE LOCATION



ORDNANCE SURVEY IRELAND LICENCE NO. AR0064215  
©ORDNANCE SURVEY IRELAND / GOVERNMENT OF IRELAND



No.	Revision	Date	By	Chkd	App'd
	Stage				
	PRELIMINARY				
	APPROVAL				
	TENDER				
	CONSTRUCTION				

AECOM - Roughan & O'Donovan Alliance

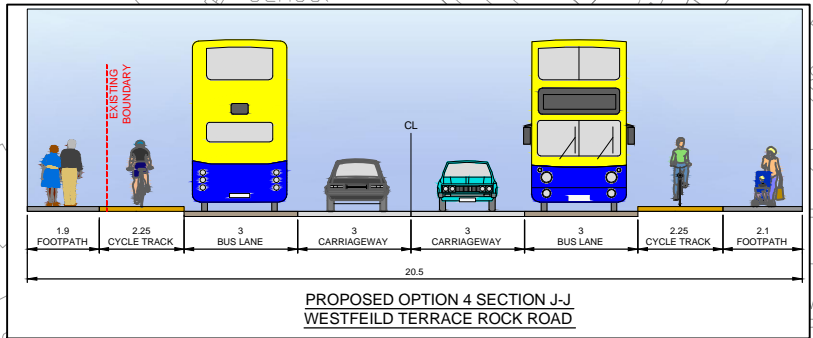
**AECOM** **PROD**

AECOM- Roughan & O'Donovan  
4th Floor Adelphi Plaza,  
George's Street Upper,  
Dun Laoghaire, Co Dublin  
Tel: +353 (0)1 2383100  
Fax: +353 (0)1 2383199  
www.aecom.com

Designed: RH    Checked: JS    Approved: JS    Status: PART\_B

Project Title	SANDYMOUNT TO BLACKROCK CORRIDOR STUDY		
Drawing Title	PROPOSED LAYOUT - OPTION 4 - RAISED ACCESS SHEET 10 OF 11		
Drawn: RH	Job No: 60336416	Drawing No: SK_144.10	Rev: A
Scale: 1:500 @ A1 & 1:1,000 @ A3	Date: OCT_2015		

- KEY:
- PROPOSED ROAD SURFACE
  - PROPOSED ISLAND / FOOTWAY
  - OFF ROAD CYCLE TRACK
  - ON ROAD CYCLE LANE
  - BUS FACILITY
  - EXISTING BOUNDARY
  - EXISTING TREE LOCATION



ORDNANCE SURVEY IRELAND LICENCE NO. AR0064215  
ORDNANCE SURVEY IRELAND / GOVERNMENT OF IRELAND



No.	Revision	Date	By	Chkd	App'd
	Stage				
	PRELIMINARY				
	APPROVAL				
	TENDER				
	CONSTRUCTION				

AECOM - Roughan & O'Donovan  
Alliance

**AECOM** **PROD**

AECOM - Roughan & O'Donovan  
4th Floor Adelphi Plaza,  
George's Street Upper,  
Dun Laoghaire, Co Dublin  
Tel: +353 (0)1 2383100  
Fax: +353 (0)1 2383199  
www.aecom.com

Designed: RH Checked: JS Approved: JS Status: PART\_B

Project Title	SANDYMOUNT TO BLACKROCK CORRIDOR STUDY		
Drawing Title	PROPOSED LAYOUT - OPTION 4 - RAISED ACCESS SHEET 11 OF 11		
Drawn: RH	Job No: 60336416	Drawing No: SK_144.11	Rev: A
Scale: 1:500 @ A1 & 1:1,000 @ A3	Date: OCT_2015		

Ordnance Survey Ireland Licence No EN 0006514  
© Ordnance Survey Ireland and Government of Ireland.

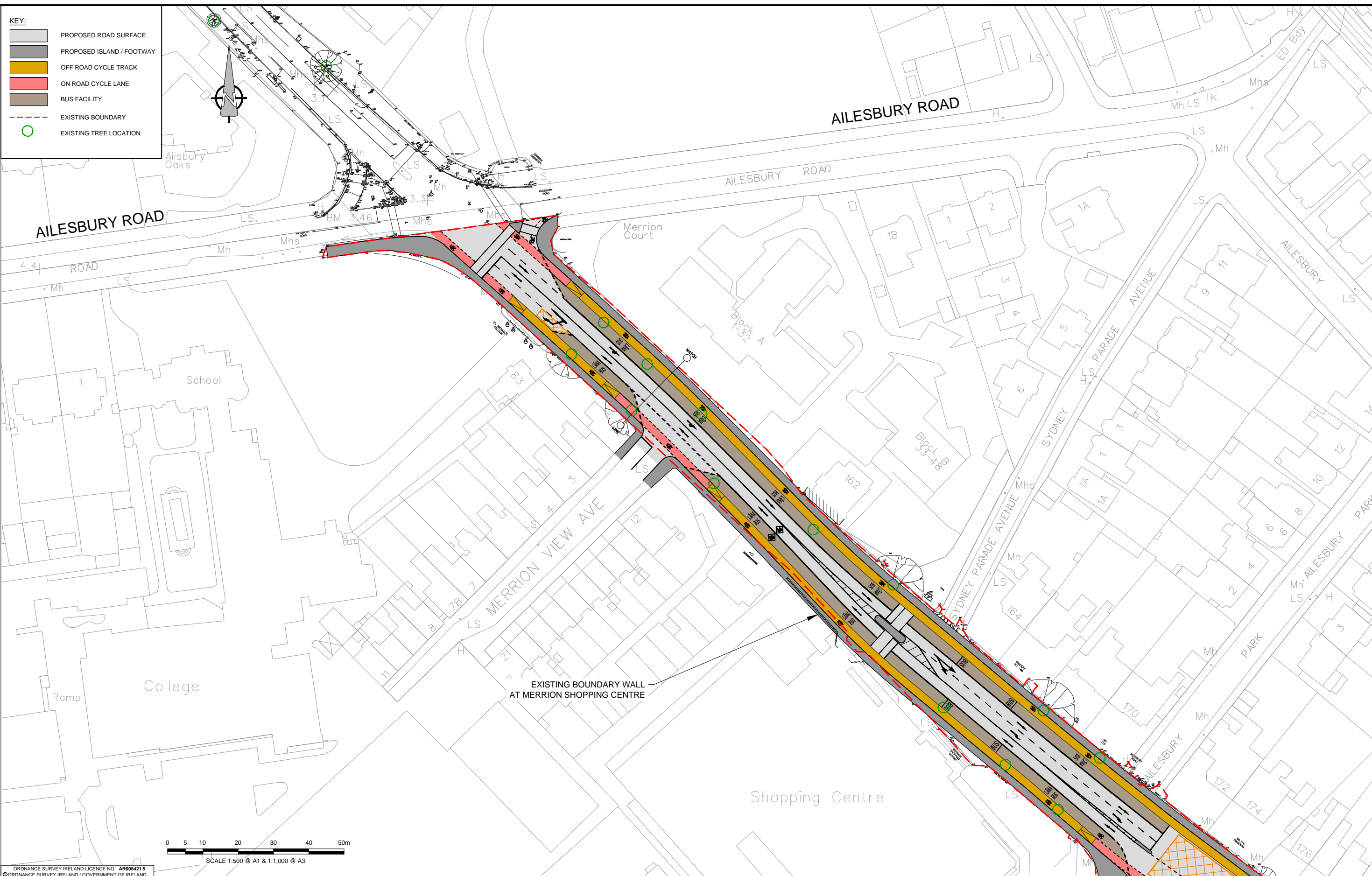
Oct 23, 2015 - 10:42am Drawing Location: F:\Projects\Traffic - Sandymount-Blackrock Corridor\CAD\20-SHEETS\Proposed A1 Layouts\60336416\_SK\_144\_A.dwg

DO NOT SCALE USE FIGURED DIMENSIONS ONLY



**KEY:**

- PROPOSED ROAD SURFACE
- PROPOSED ISLAND / FOOTWAY
- OFF ROAD CYCLE TRACK
- ON ROAD CYCLE LANE
- BUS FACILITY
- EXISTING BOUNDARY
- EXISTING TREE LOCATION



Last saved by: HANNANR(2015-10-23) Last Plotted: 2015-10-23  
Filename: F:\Projects\Traffic - Sandymount-Blackrock Corridor\CAD\20-SHEETS\Proposed A1 Layouts\60336416\_SK\_145\_A.DWG

ORDNANCE SURVEY IRELAND LICENCE NO. AR0064215  
©ORDNANCE SURVEY IRELAND / GOVERNMENT OF IRELAND



No.	Revision	Date	By	Chk'd	App'd
	Stage				
	PRELIMINARY				
	APPROVAL				
	TENDER				
	CONSTRUCTION				

**AECOM - Roughan & O'Donovan Alliance**

**AECOM** **PROD**

AECOM - Roughan & O'Donovan  
4th Floor Adelphi Plaza,  
George's Street Upper,  
Dun Laoghaire, Co Dublin  
Tel: +353 (0)1 2383100  
Fax: +353 (0)1 2383199  
www.aecom.com

Designed: RH Checked: JS Approved: JS Status: PART\_B

Project Title	SANDYMOUNT TO BLACKROCK CORRIDOR STUDY		
Drawing Title	PROPOSED LAYOUT - OPTION 5 SHEET 1 OF 11		
Drawn: RH	Job No: 60336416	Drawing No: SK_145.1	Rev: A
Scale: 1:500 @ A1 & 1:1,000 @ A3	Date: OCT_2015		

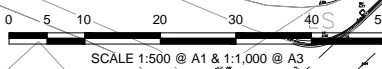
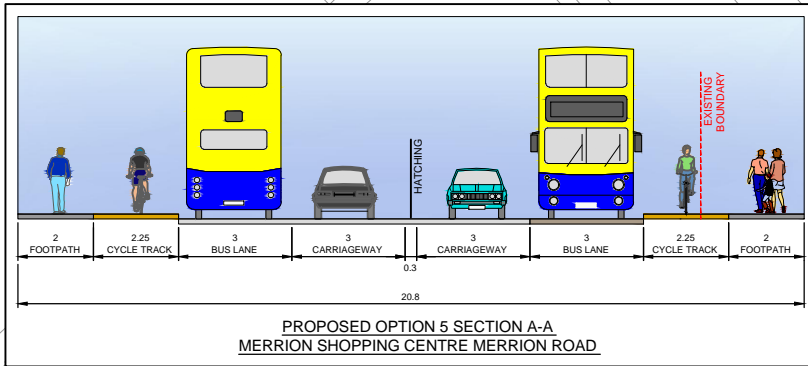
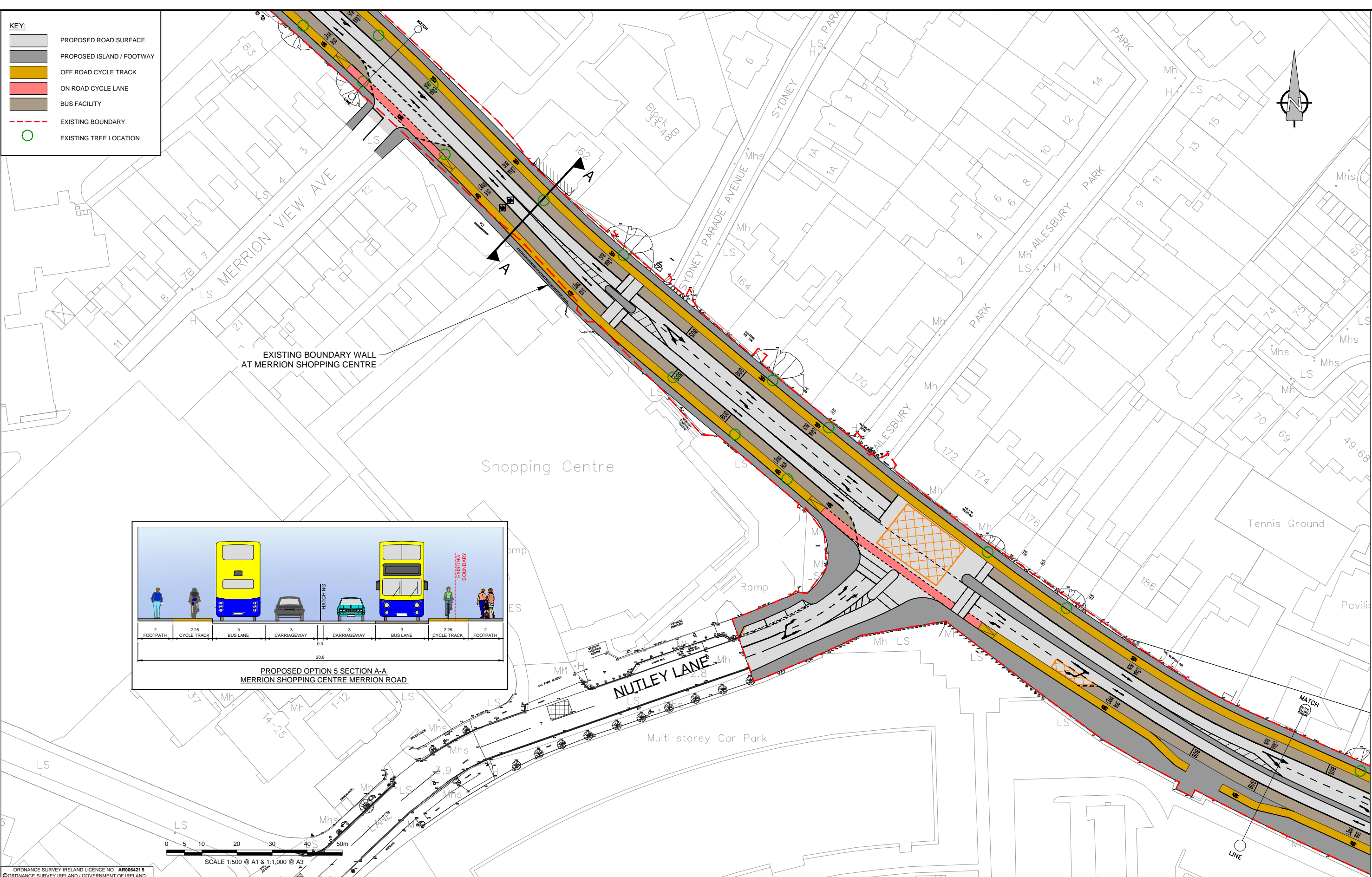
Ordnance Survey Ireland Licence No EN 0006514  
© Ordnance Survey Ireland and Government of Ireland.

Oct 23, 2015 - 10:42am Drawing Location: F:\Projects\Traffic - Sandymount-Blackrock Corridor\CAD\20-SHEETS\Proposed A1 Layouts\60336416\_SK\_145\_A.dwg

DO NOT SCALE USE FIGURED DIMENSIONS ONLY

**KEY:**

- PROPOSED ROAD SURFACE
- PROPOSED ISLAND / FOOTWAY
- OFF ROAD CYCLE TRACK
- ON ROAD CYCLE LANE
- BUS FACILITY
- EXISTING BOUNDARY
- EXISTING TREE LOCATION



ORDNANCE SURVEY IRELAND LICENCE NO. AR0064215  
ORDNANCE SURVEY IRELAND / GOVERNMENT OF IRELAND



No.	Revision	Date	By	Chk'd	App'd
	Stage				
	PRELIMINARY				
	APPROVAL				
	TENDER				
	CONSTRUCTION				

**AECOM - Roughan & O'Donovan Alliance**

**AECOM** **PROD**

AECOM - Roughan & O'Donovan  
4th Floor Adelphi Plaza,  
George's Street Upper,  
Dun Laoghaire, Co Dublin  
Tel: +353 (0)1 2383100  
Fax: +353 (0)1 2383199  
www.aecom.com

Designed: RH    Checked: JS    Approved: JS    Status: PART\_B

Project Title	SANDYMOUNT TO BLACKROCK CORRIDOR STUDY		
Drawing Title	PROPOSED LAYOUT - OPTION 5 SHEET 2 OF 11		
Drawn: RH	Job No: 60336416	Drawing No: SK_145.2	Rev: A
Scale: 1:500 @ A1 & 1:1,000 @ A3	Date: OCT_2015		

Last saved by: HANNANR(2015-10-23)    Last Plotted: 2015-10-23  
Filename: F:\Projects\Traffic - Sandymount-Blackrock Corridor\CAD\20-SHEETS\Proposed A1 Layouts\60336416\_SK\_145\_A.dwg

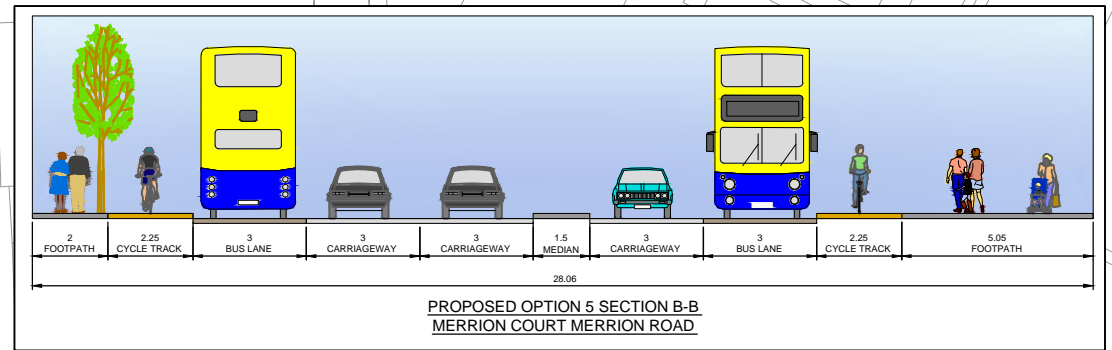
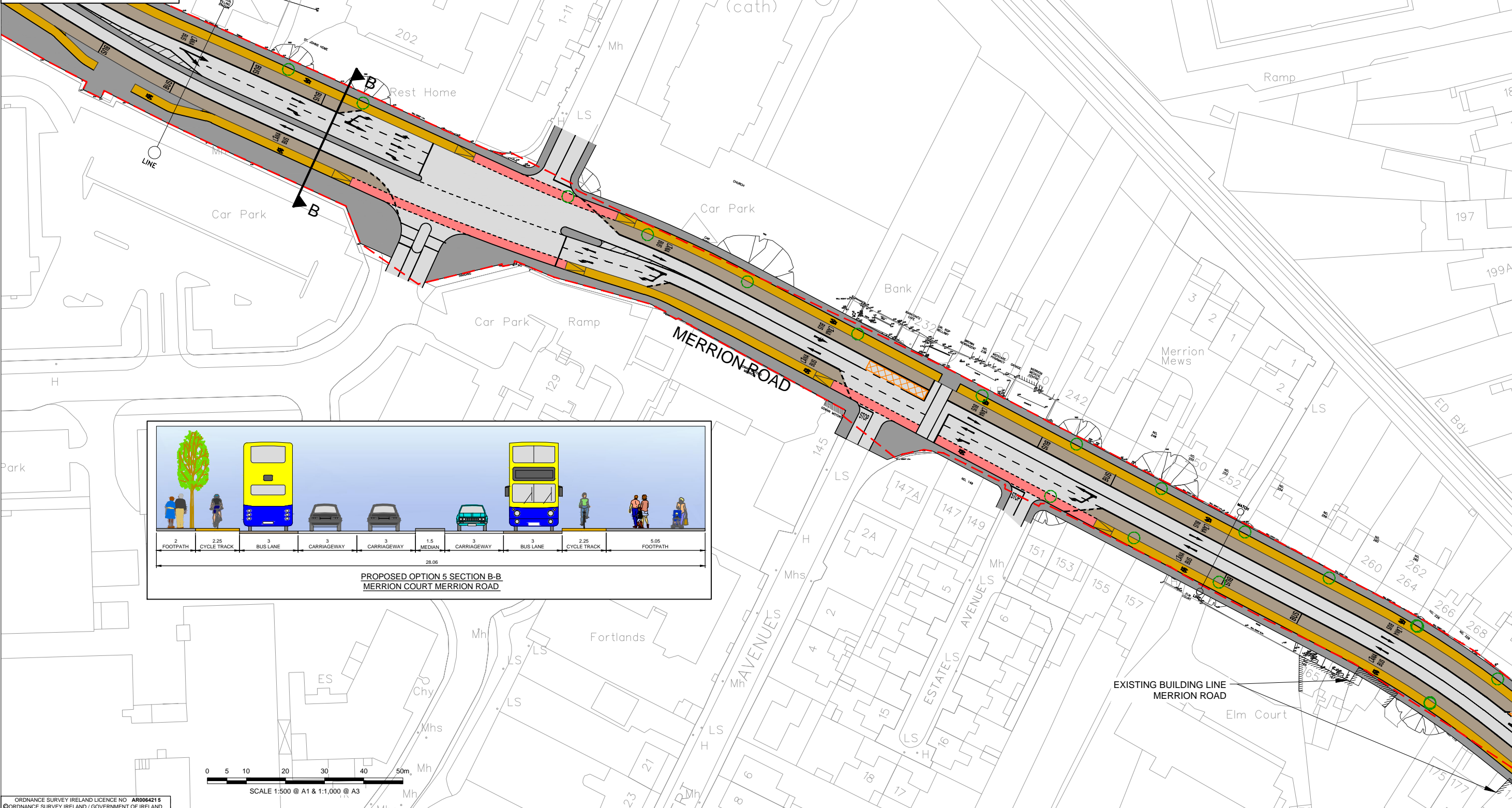
Ordnance Survey Ireland Licence No EN 0006514  
© Ordnance Survey Ireland and Government of Ireland.

Oct 23, 2015 - 10:42am    Drawing Location: F:\Projects\Traffic - Sandymount-Blackrock Corridor\CAD\20-SHEETS\Proposed A1 Layouts\60336416\_SK\_145\_A.dwg

DO NOT SCALE USE FIGURED DIMENSIONS ONLY



- KEY:
- PROPOSED ROAD SURFACE
  - PROPOSED ISLAND / FOOTWAY
  - OFF ROAD CYCLE TRACK
  - ON ROAD CYCLE LANE
  - BUS FACILITY
  - EXISTING BOUNDARY
  - EXISTING TREE LOCATION



0 5 10 20 30 40 50m  
SCALE 1:500 @ A1 & 1:1,000 @ A3

ORDNANCE SURVEY IRELAND LICENCE NO. AR0064215  
©ORDNANCE SURVEY IRELAND / GOVERNMENT OF IRELAND



No.	Revision	Date	By	Chk'd	App'd
	Stage				
	PRELIMINARY				
	APPROVAL				
	TENDER				
	CONSTRUCTION				

AECOM - Roughan & O'Donovan  
Alliance

**AECOM** **PROD**

AECOM - Roughan & O'Donovan  
4th Floor Adelphi Plaza,  
George's Street Upper,  
Dun Laoghaire, Co Dublin  
Tel: +353 (0)1 2383100  
Fax: +353 (0)1 2383199  
www.aecom.com

Designed: RH Checked: JS Approved: JS Status: PART\_B

Project Title	SANDYMOUNT TO BLACKROCK CORRIDOR STUDY		
Drawing Title	PROPOSED LAYOUT - OPTION 5 SHEET 3 OF 11		
Drawn: RH	Job No: 60336416	Drawing No: SK_145.3	Rev: A
Scale: 1:500 @ A1 & 1:1,000 @ A3	Date: OCT_2015		

Last saved by: HANNANR(2015-10-23) Last Plotted: 2015-10-23  
Filename: F:\PROJECTS\TRAFFIC - SANDYMOUNT-BLACKROCK CORRIDOR\CAD\20-SHEETS\Proposed A1 Layouts\60336416\_SK\_145\_A.DWG

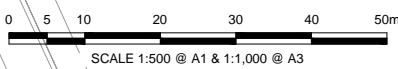
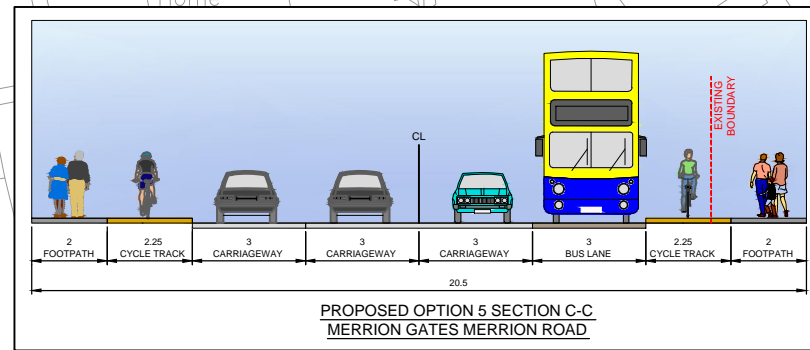
Ordnance Survey Ireland Licence No EN 0006514  
©Ordnance Survey Ireland and Government of Ireland.

Oct 23, 2015 - 10:43am Drawing Location: F:\Projects\Traffic - Sandymount-Blackrock Corridor\CAD\20-SHEETS\Proposed A1 Layouts\60336416\_SK\_145\_A.dwg

DO NOT SCALE USE FIGURED DIMENSIONS ONLY

- KEY:
- PROPOSED ROAD SURFACE
  - PROPOSED ISLAND / FOOTWAY
  - OFF ROAD CYCLE TRACK
  - ON ROAD CYCLE LANE
  - BUS FACILITY
  - EXISTING BOUNDARY
  - EXISTING TREE LOCATION

Merrion Strand



ORDNANCE SURVEY IRELAND LICENCE NO. AR0064215  
©ORDNANCE SURVEY IRELAND / GOVERNMENT OF IRELAND



No.	Revision	Date	By	Chk'd	App'd
	Stage				
	PRELIMINARY				
	APPROVAL				
	TENDER				
	CONSTRUCTION				

AECOM - Roughan & O'Donovan  
Alliance

**AECOM** **PROD**

AECOM - Roughan & O'Donovan  
4th Floor Adelphi Plaza,  
George's Street Upper,  
Dun Laoghaire, Co Dublin  
Tel: +353 (0)1 2383100  
Fax: +353 (0)1 2383199  
www.aecom.com

Designed: RH    Checked: JS    Approved: JS    Status: PART\_B

Project Title	SANDYMOUNT TO BLACKROCK CORRIDOR STUDY		
Drawing Title	PROPOSED LAYOUT - OPTION 5 SHEET 4 OF 11		
Drawn: RH	Job No: 60336416	Drawing No: SK_145.4	Rev: A
Scale: 1:500 @ A1 & 1:1,000 @ A3	Date: OCT_2015		


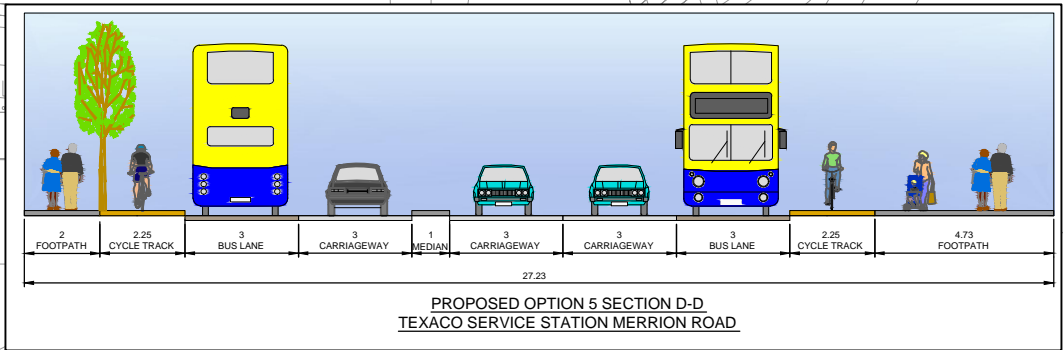
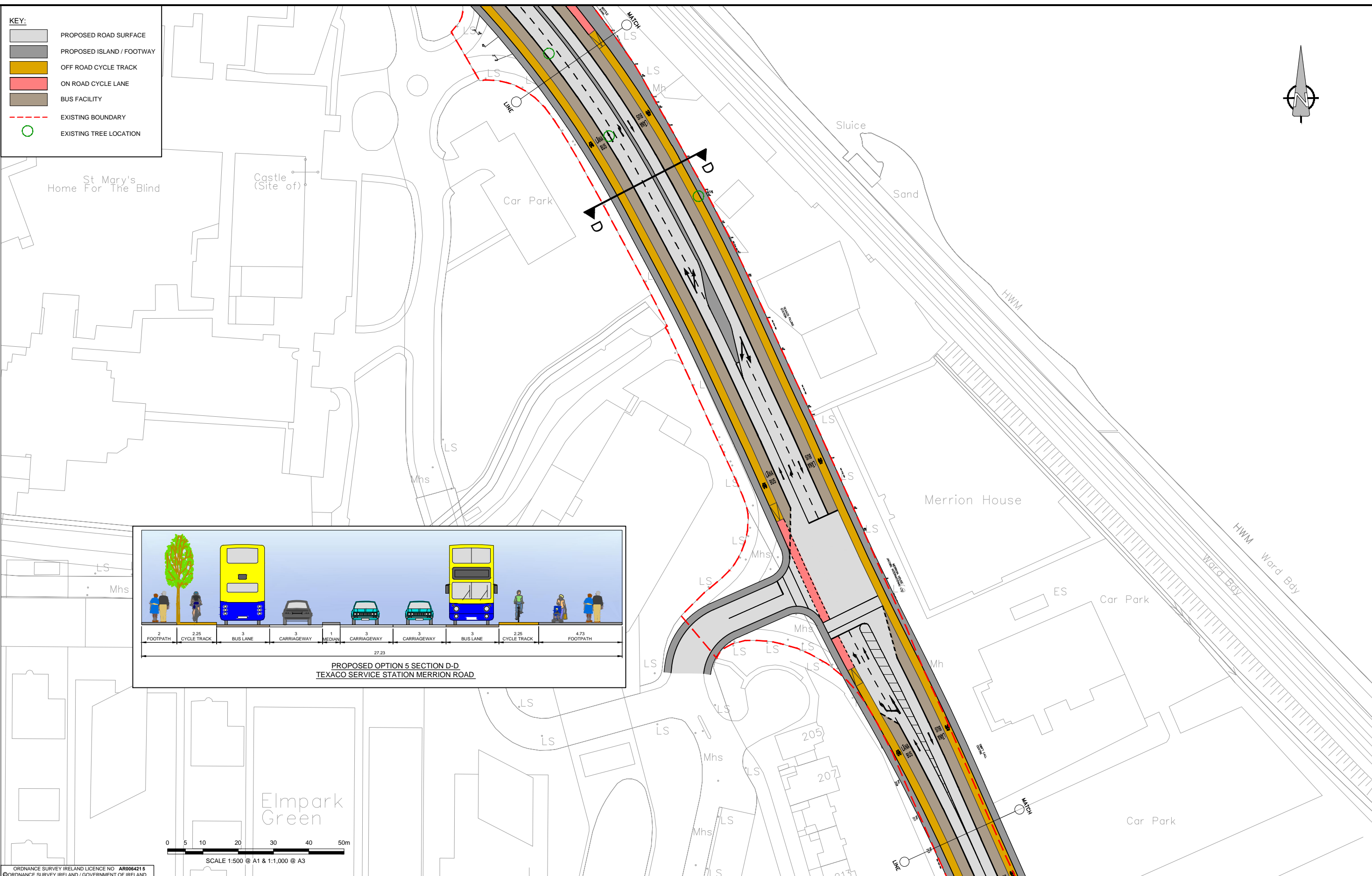
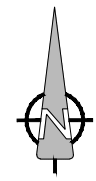
Last saved by: HANNANR(2015-10-23)    Last Plotted: 2015-10-23  
Filename: F:\Projects\Traffic - Sandymount-Blackrock Corridor\CAD\20-SHEETS\Proposed A1 Layouts\60336416\_SK\_145\_A.dwg

Ordnance Survey Ireland Licence No EN 0006514  
© Ordnance Survey Ireland and Government of Ireland.



**KEY:**

- PROPOSED ROAD SURFACE
- PROPOSED ISLAND / FOOTWAY
- OFF ROAD CYCLE TRACK
- ON ROAD CYCLE LANE
- BUS FACILITY
- EXISTING BOUNDARY
- EXISTING TREE LOCATION



ORDNANCE SURVEY IRELAND LICENCE NO. AR0064215  
© ORDNANCE SURVEY IRELAND / GOVERNMENT OF IRELAND



No.	Revision	Date	By	Chk'd	App'd
	Stage				
	PRELIMINARY				
	APPROVAL				
	TENDER				
	CONSTRUCTION				

**AECOM - Roughan & O'Donovan Alliance**

**AECOM** **PROD**

AECOM - Roughan & O'Donovan  
4th Floor Adelphi Plaza,  
George's Street Upper,  
Dun Laoghaire, Co Dublin  
Tel: +353 (0)1 2383100  
Fax: +353 (0)1 2383199  
www.aecom.com

Designed: RH    Checked: JS    Approved: JS    Status: PART\_B

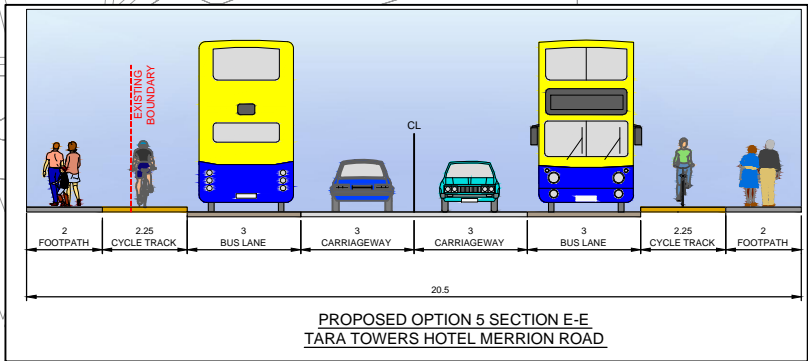
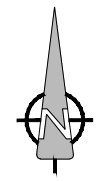
Project Title	SANDYMOUNT TO BLACKROCK CORRIDOR STUDY		
Drawing Title	PROPOSED LAYOUT - OPTION 5 SHEET 5 OF 11		
Drawn: RH	Job No: 60336416	Drawing No: SK_145.5	Rev: A
Scale: 1:500 @ A1 & 1:1,000 @ A3	Date: OCT_2015		

Last saved by: HANNANR(2015-10-23)    Last Plotted: 2015-10-23  
Filename: F:\PROJECTS\TRAFFIC - SANDYMOUNT-BLACKROCK CORRIDOR\CAD\20-SHEETS\Proposed A1 Layouts\60336416\_SK\_145\_A.dwg

Ordnance Survey Ireland Licence No EN 0006514  
© Ordnance Survey Ireland and Government of Ireland.

**KEY:**

- PROPOSED ROAD SURFACE
- PROPOSED ISLAND / FOOTWAY
- OFF ROAD CYCLE TRACK
- ON ROAD CYCLE LANE
- BUS FACILITY
- EXISTING BOUNDARY
- EXISTING TREE LOCATION



ORDNANCE SURVEY IRELAND LICENCE NO AR0064215  
ORDNANCE SURVEY IRELAND / GOVERNMENT OF IRELAND



No.	Revision	Date	By	Chk'd	App'd
	Stage				
	PRELIMINARY				
	APPROVAL				
	TENDER				
	CONSTRUCTION				

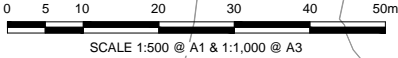
**AECOM - Roughan & O'Donovan Alliance**

**AECOM** **PROD**

AECOM- Roughan & O'Donovan  
4th Floor Adelphi Plaza,  
George's Street Upper,  
Dun Laoghaire, Co Dublin  
Tel: +353 (0)1 2383100  
Fax: +353 (0)1 2383199  
www.aecom.com

Designed: RH    Checked: JS    Approved: JS    Status: PART\_B

Project Title	SANDYMOUNT TO BLACKROCK CORRIDOR STUDY			
Drawing Title	PROPOSED LAYOUT - OPTION 5 SHEET 6 OF 11			
Drawn: RH	Job No: 60336416	Drawing No: SK_145.6	Rev: A	
Scale: 1:500 @ A1 & 1:1,000 @ A3	Date: OCT_2015			




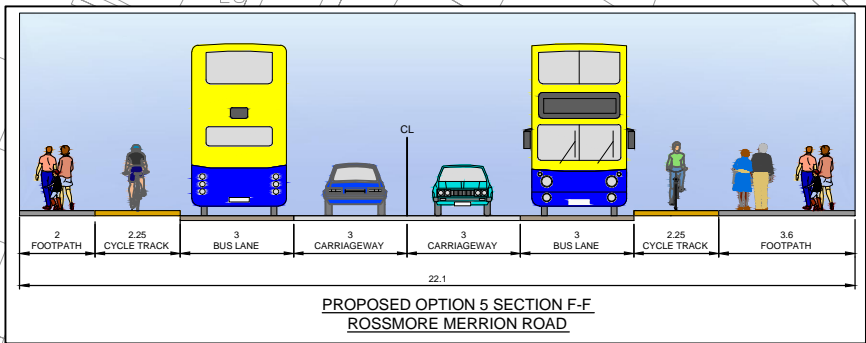
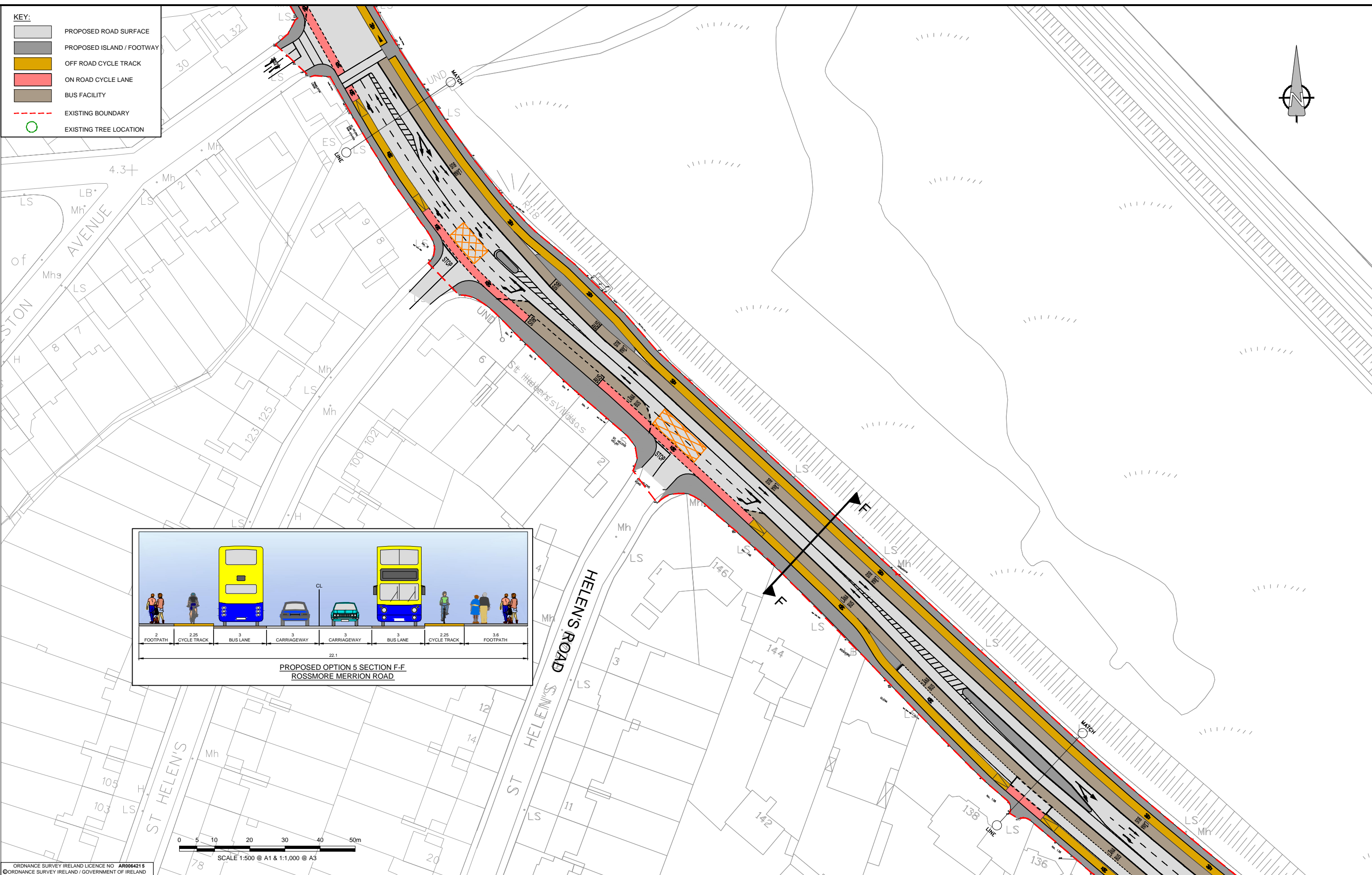
Last saved by: HANNANR(2015-10-23)    Last Plotted: 2015-10-23  
Filename: F:\Projects\Traffic - Sandymount-Blackrock Corridor\CAD\20-SHEETS\Proposed A1 Layouts\60336416\_SK\_145\_A.dwg

Ordnance Survey Ireland Licence No EN 0006514  
© Ordnance Survey Ireland and Government of Ireland.



KEY:

- PROPOSED ROAD SURFACE
- PROPOSED ISLAND / FOOTWAY
- OFF ROAD CYCLE TRACK
- ON ROAD CYCLE LANE
- BUS FACILITY
- EXISTING BOUNDARY
- EXISTING TREE LOCATION



ORDNANCE SURVEY IRELAND LICENCE NO. AR0064215  
©ORDNANCE SURVEY IRELAND / GOVERNMENT OF IRELAND



No.	Revision	Date	By	Chk'd	App'd
	Stage				
	PRELIMINARY				
	APPROVAL				
	TENDER				
	CONSTRUCTION				

AECOM - Roughan & O'Donovan Alliance

**AECOM** **PROD**

AECOM - Roughan & O'Donovan  
4th Floor Adelphi Plaza,  
George's Street Upper,  
Dun Laoghaire, Co Dublin  
Tel: +353 (0)1 2383100  
Fax: +353 (0)1 2383199  
www.aecom.com

Designed: RH Checked: JS Approved: JS Status: PART\_B

Project Title	SANDYMOUNT TO BLACKROCK CORRIDOR STUDY		
Drawing Title	PROPOSED LAYOUT - OPTION 5 SHEET 7 OF 11		
Drawn: RH	Job No: 60336416	Drawing No: SK_145.7	Rev: A
Scale: 1:500 @ A1 & 1:1,000 @ A3	Date: OCT_2015		

Ordnance Survey Ireland Licence No EN 0006514  
©Ordnance Survey Ireland and Government of Ireland.

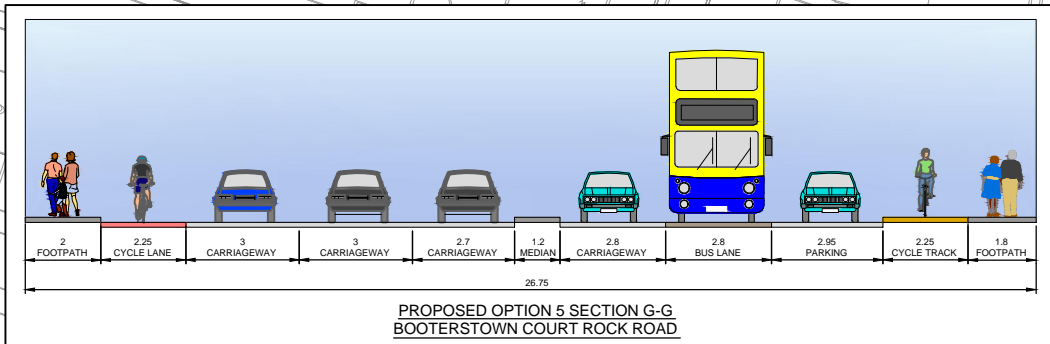
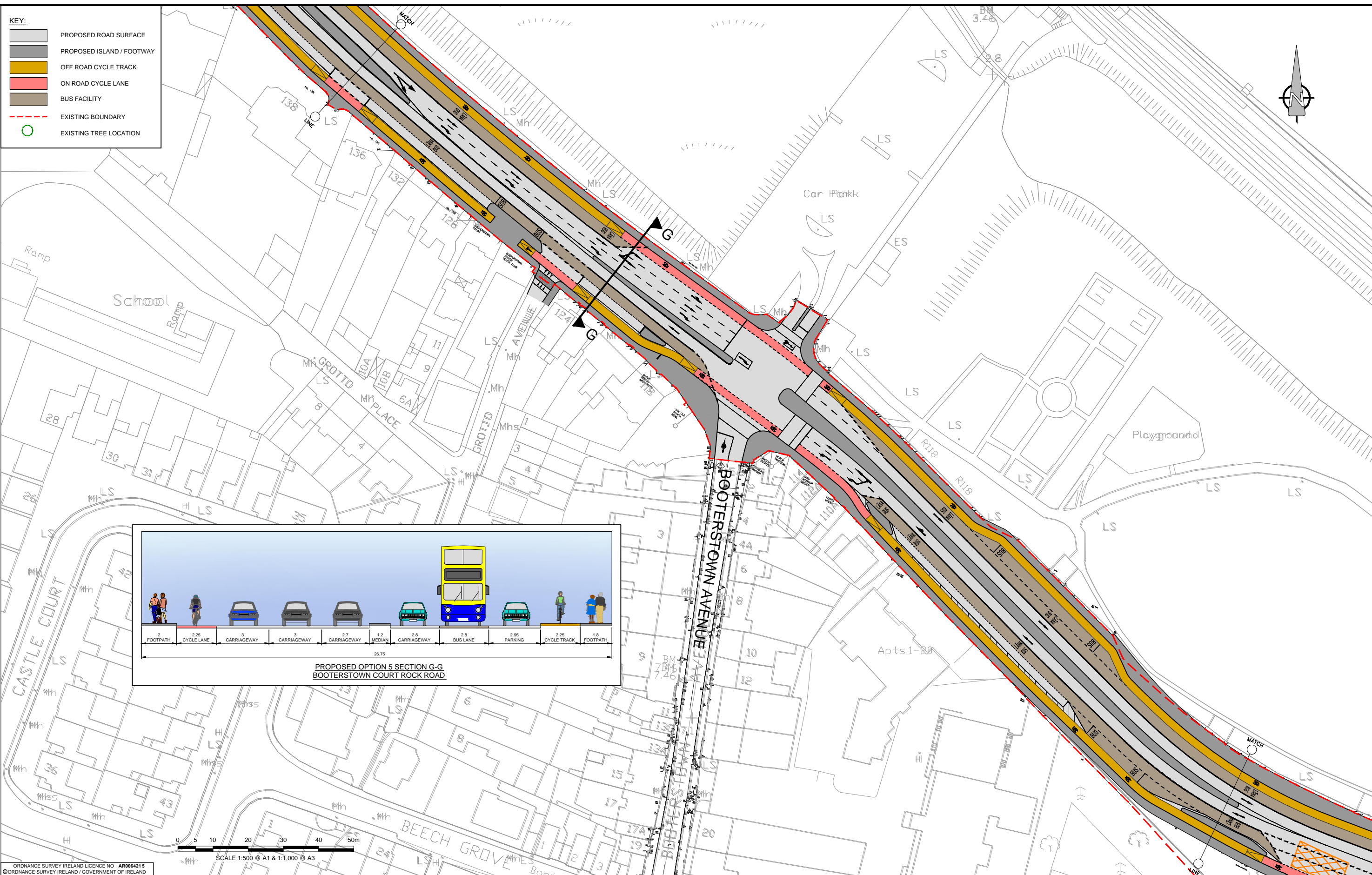
Oct 23, 2015 - 10:44am Drawing Location: F:\Projects\Traffic - Sandymount-Blackrock Corridor\CAD\20-SHEETS\Proposed A1 Layouts\60336416\_SK\_145\_A.dwg

DO NOT SCALE USE FIGURED DIMENSIONS ONLY

Last saved by: HANNANR(2015-10-23) Last Plotted: 2015-10-23  
Filename: F:\Projects\Traffic - Sandymount-Blackrock Corridor\CAD\20-SHEETS\Proposed A1 Layouts\60336416\_SK\_145\_A.dwg

**KEY:**

- PROPOSED ROAD SURFACE
- PROPOSED ISLAND / FOOTWAY
- OFF ROAD CYCLE TRACK
- ON ROAD CYCLE LANE
- BUS FACILITY
- EXISTING BOUNDARY
- EXISTING TREE LOCATION



0 5 10 20 30 40 50m  
SCALE 1:500 @ A1 & 1:1,000 @ A3

ORDNANCE SURVEY IRELAND LICENCE NO. AR0064215  
©ORDNANCE SURVEY IRELAND / GOVERNMENT OF IRELAND



No.	Revision	Date	By	Chk'd	App'd
	Stage				
	PRELIMINARY				
	APPROVAL				
	TENDER				
	CONSTRUCTION				

**AECOM - Roughan & O'Donovan Alliance**

**AECOM** **PROD**

AECOM- Roughan & O'Donovan  
4th Floor Adelphi Plaza,  
George's Street Upper,  
Dun Laoghaire, Co Dublin  
Tel: +353 (0)1 2383100  
Fax: +353 (0)1 2383199  
www.aecom.com

Designed: RH    Checked: JS    Approved: JS    Status: PART\_B

Project Title	SANDYMOUNT TO BLACKROCK CORRIDOR STUDY			
Drawing Title	PROPOSED LAYOUT - OPTION 5 SHEET 8 OF 11			
Drawn: RH	Job No: 60336416	Drawing No: SK_145.8	Rev: A	
Scale: 1:500 @ A1 & 1:1,000 @ A3	Date: OCT_2015			

DO NOT SCALE USE FIGURED DIMENSIONS ONLY

Last saved by: HANNANR(2015-10-23) Last Plotted: 2015-10-23  
Filename: F:\Projects\Traffic - Sandymount-Blackrock Corridor\CAD\20-SHEETS\Proposed A1 Layouts\60336416\_SK\_145\_A.dwg


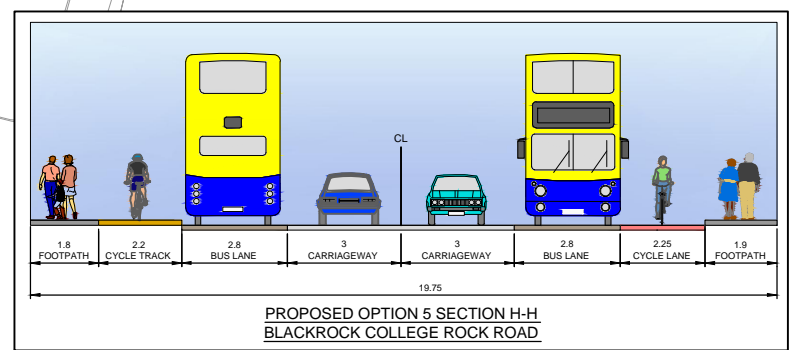
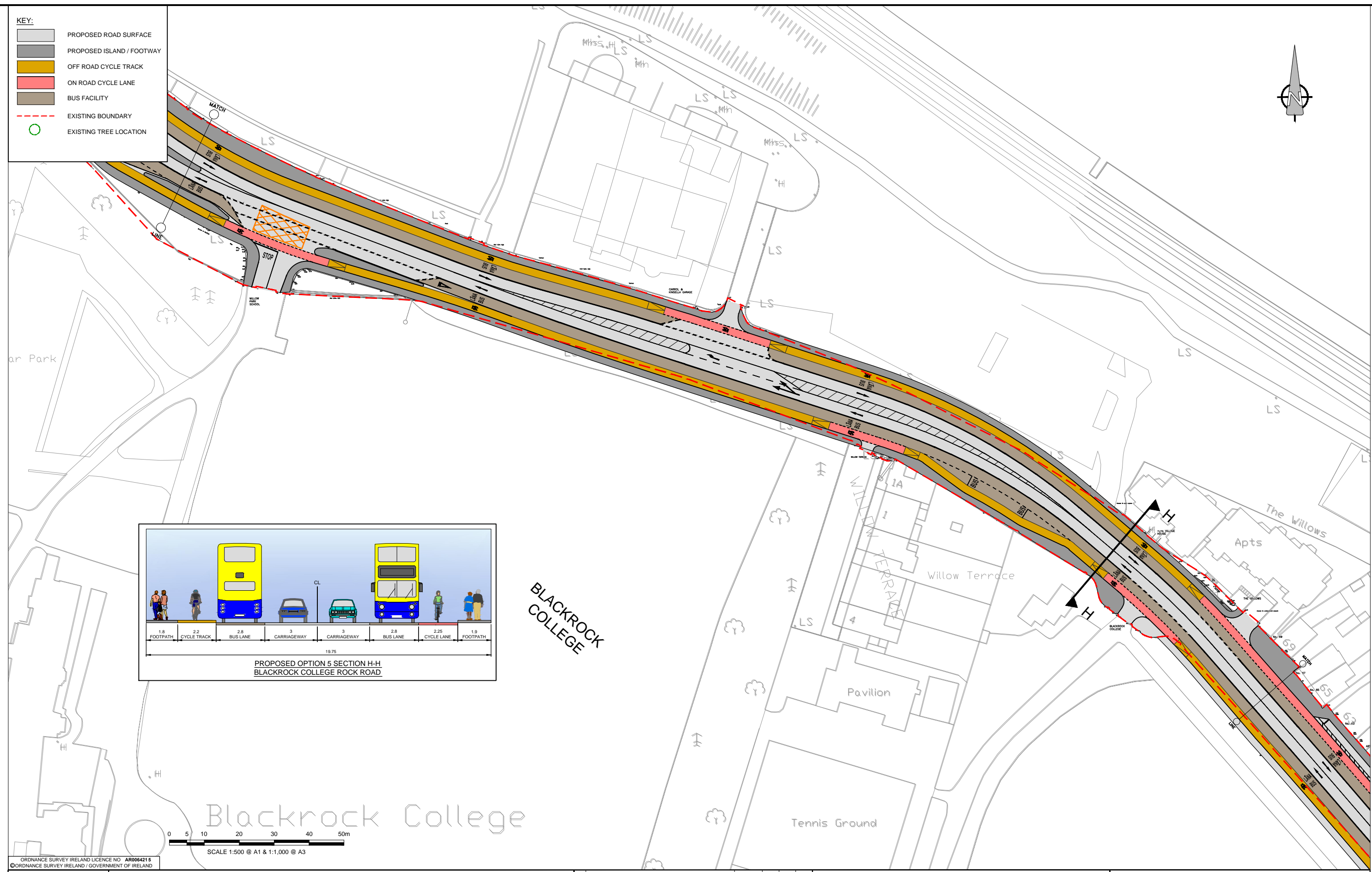
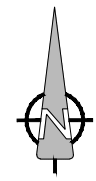
Ordnance Survey Ireland Licence No EN 0006514  
©Ordnance Survey Ireland and Government of Ireland.

Oct 23, 2015 - 10:44am Drawing Location: F:\Projects\Traffic - Sandymount-Blackrock Corridor\CAD\20-SHEETS\Proposed A1 Layouts\60336416\_SK\_145\_A.dwg



**KEY:**

- PROPOSED ROAD SURFACE
- PROPOSED ISLAND / FOOTWAY
- OFF ROAD CYCLE TRACK
- ON ROAD CYCLE LANE
- BUS FACILITY
- EXISTING BOUNDARY
- EXISTING TREE LOCATION



No.	Revision	Date	By	Chk'd	App'd
	Stage				
	PRELIMINARY				
	APPROVAL				
	TENDER				
	CONSTRUCTION				

**AECOM - Roughan & O'Donovan Alliance**

**AECOM** **PROD**

AECOM - Roughan & O'Donovan  
4th Floor Adelphi Plaza,  
George's Street Upper,  
Dun Laoghaire, Co Dublin  
Tel: +353 (0)1 2383100  
Fax: +353 (0)1 2383199  
www.aecom.com

Designed: RH Checked: JS Approved: JS Status: PART\_B

Project Title				SANDYMOUNT TO BLACKROCK CORRIDOR STUDY	
Drawing Title				PROPOSED LAYOUT - OPTION 5 SHEET 9 OF 11	
Drawn: RH		Job No: 60336416	Drawing No:	Rev:	
Scale: 1:500 @ A1 & 1:1,000 @ A3		Date: OCT_2015	SK_145.9	A	

Last saved by: HANNANR(2015-10-23) Last Plotted: 2015-10-23  
Filename: F:\PROJECTS\TRAFFIC - SANDYMOUNT-BLACKROCK CORRIDOR\CAD\20-SHEETS\Proposed A1 Layouts\60336416\_SK\_145\_A.DWG

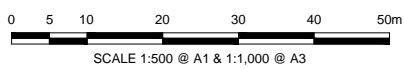
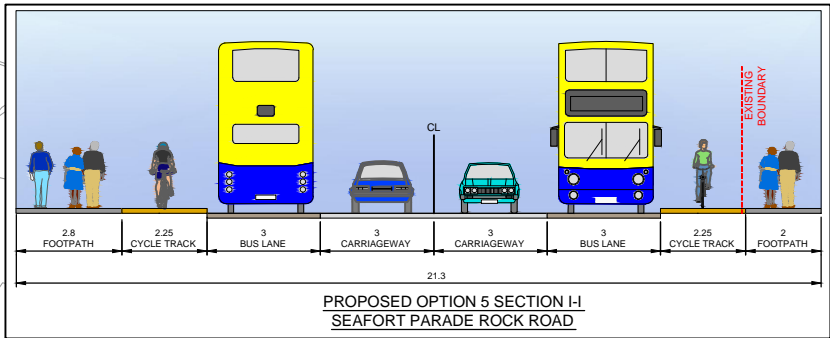
Ordnance Survey Ireland Licence No EN 0006514  
© Ordnance Survey Ireland and Government of Ireland.

Oct 23, 2015 - 10:44am Drawing Location: F:\Projects\Traffic - Sandymount-Blackrock Corridor\CAD\20-SHEETS\Proposed A1 Layouts\60336416\_SK\_145\_A.dwg

DO NOT SCALE USE FIGURED DIMENSIONS ONLY

**KEY:**

- PROPOSED ROAD SURFACE
- PROPOSED ISLAND / FOOTWAY
- OFF ROAD CYCLE TRACK
- ON ROAD CYCLE LANE
- BUS FACILITY
- EXISTING BOUNDARY
- EXISTING TREE LOCATION



ORDNANCE SURVEY IRELAND LICENCE NO. AR0064215  
©ORDNANCE SURVEY IRELAND / GOVERNMENT OF IRELAND



No.	Revision	Date	By	Chk'd	App'd
	Stage				
	PRELIMINARY				
	APPROVAL				
	TENDER				
	CONSTRUCTION				

**AECOM - Roughan & O'Donovan Alliance**

**AECOM** **PROD**

AECOM- Roughan & O'Donovan  
4th Floor Adelphi Plaza,  
George's Street Upper,  
Dun Laoghaire, Co Dublin  
Tel: +353 (0)1 2383100  
Fax: +353 (0)1 2383199  
www.aecom.com

Designed: RH    Checked: JS    Approved: JS    Status: PART\_B

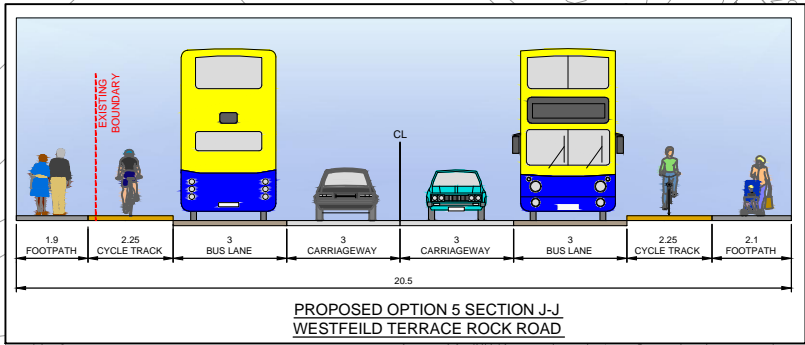
Project Title	SANDYMOUNT TO BLACKROCK CORRIDOR STUDY		
Drawing Title	PROPOSED LAYOUT - OPTION 5 SHEET 10 OF 11		
Drawn: RH	Job No: 60336416	Drawing No: SK_145.10	Rev: A
Scale: 1:500 @ A1 & 1:1,000 @ A3	Date: OCT_2015		

DO NOT SCALE USE FIGURED DIMENSIONS ONLY



KEY:

- PROPOSED ROAD SURFACE
- PROPOSED ISLAND / FOOTWAY
- OFF ROAD CYCLE TRACK
- ON ROAD CYCLE LANE
- BUS FACILITY
- EXISTING BOUNDARY
- EXISTING TREE LOCATION



ORDNANCE SURVEY IRELAND LICENCE NO. AR0064215  
ORDNANCE SURVEY IRELAND / GOVERNMENT OF IRELAND



No.	Revision	Date	By	Chk'd	App'd
	Stage				
	PRELIMINARY				
	APPROVAL				
	TENDER				
	CONSTRUCTION				

AECOM - Roughan & O'Donovan Alliance

**AECOM** **PROD**

AECOM - Roughan & O'Donovan  
4th Floor Adelphi Plaza,  
George's Street Upper,  
Dun Laoghaire, Co Dublin  
Tel: +353 (0)1 2383100  
Fax: +353 (0)1 2383199  
www.aecom.com

Designed: RH Checked: JS Approved: JS Status: PART\_B

Project Title	SANDYMOUNT TO BLACKROCK CORRIDOR STUDY		
Drawing Title	PROPOSED LAYOUT - OPTION 5 SHEET 11 OF 11		
Drawn: RH	Job No: 60336416	Drawing No: SK_145.11	Rev: A
Scale: 1:500 @ A1 & 1:1,000 @ A3	Date: OCT_2015		

Ordnance Survey Ireland Licence No EN 0006514  
© Ordnance Survey Ireland and Government of Ireland.

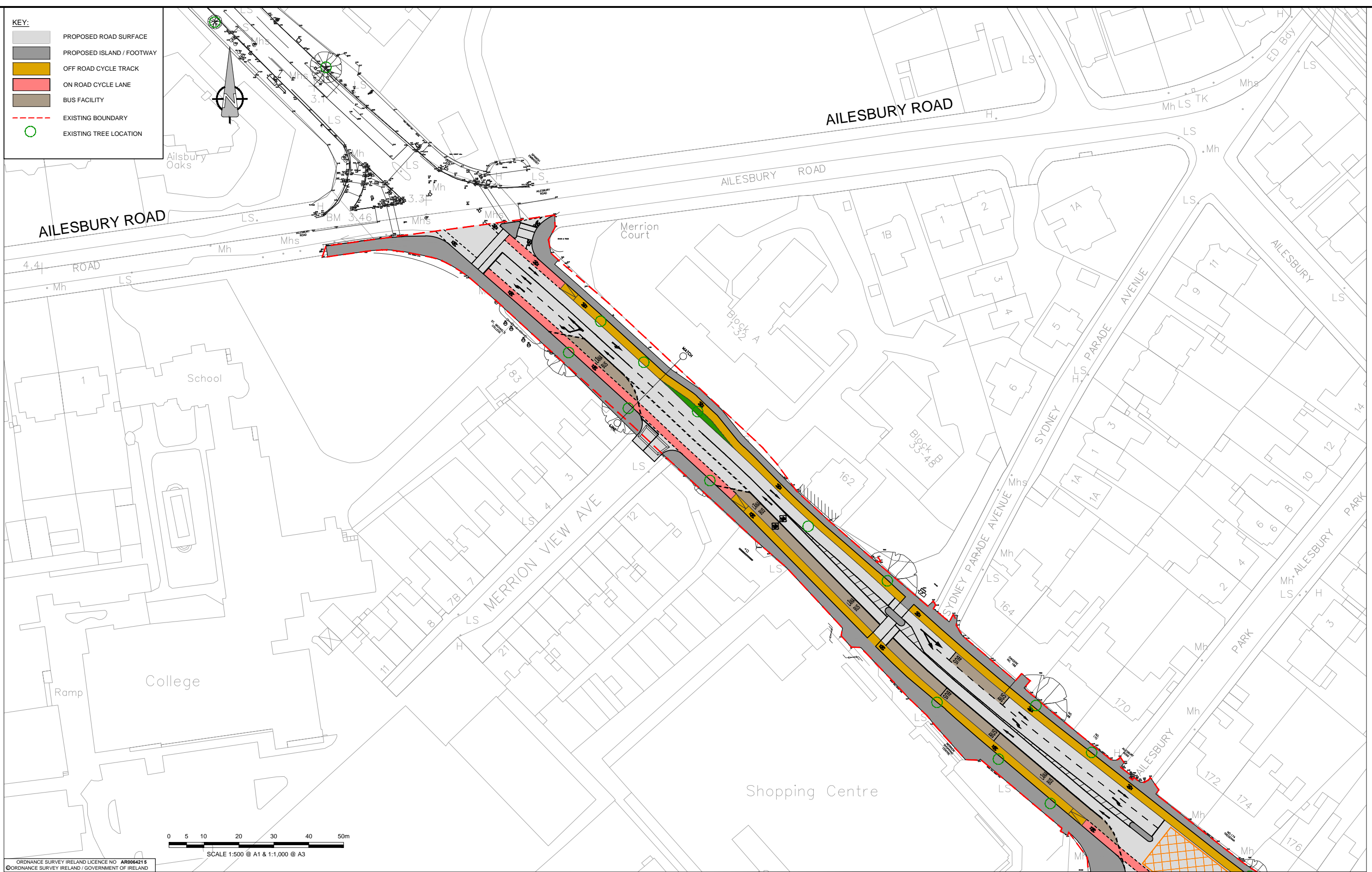
Oct 23, 2015 - 10:45am Drawing Location: F:\Projects\Traffic - Sandymount-Blackrock Corridor\CAD\20-SHEETS\Proposed A1 Layouts\60336416\_SK\_145\_A.dwg

DO NOT SCALE USE FIGURED DIMENSIONS ONLY

Last saved by: HANNANR(2015-10-23) Last Plotted: 2015-10-23  
Filename: F:\Projects\Traffic - Sandymount-Blackrock Corridor\CAD\20-SHEETS\Proposed A1 Layouts\60336416\_SK\_145\_A.dwg

KEY:

- PROPOSED ROAD SURFACE
- PROPOSED ISLAND / FOOTWAY
- OFF ROAD CYCLE TRACK
- ON ROAD CYCLE LANE
- BUS FACILITY
- EXISTING BOUNDARY
- EXISTING TREE LOCATION



ORDNANCE SURVEY IRELAND LICENCE NO AR0064215  
©ORDNANCE SURVEY IRELAND / GOVERNMENT OF IRELAND



No.	Revision	Date	By	Chkd	App'd
Stage					
Date					
App'd					
PRELIMINARY					
APPROVAL					
TENDER					
CONSTRUCTION					

AECOM - Roughan & O'Donovan  
Alliance

**AECOM** **PROD**

AECOM- Roughan & O'Donovan  
4th Floor Adelphi Plaza,  
George's Street Upper,  
Dun Laoghaire, Co Dublin  
Tel: +353 (0)1 2383100  
Fax: +353 (0)1 2383199  
www.aecom.com

Designed: RH    Checked: JS    Approved: JS    Status: PART\_B

Project Title				SANDYMOUNT TO BLACKROCK CORRIDOR STUDY			
Drawing Title				PROPOSED LAYOUT - OPTION 6 SHEET 1 OF 11			
Drawn:	RH	Job No:	60336416	Drawing No:	SK_146.1	Rev:	A
Scale:	1:500 @ A1 & 1:1,000 @ A3	Date:	OCT_2015				

Ordnance Survey Ireland Licence No EN 0006514  
©Ordnance Survey Ireland and Government of Ireland.

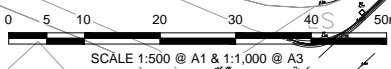
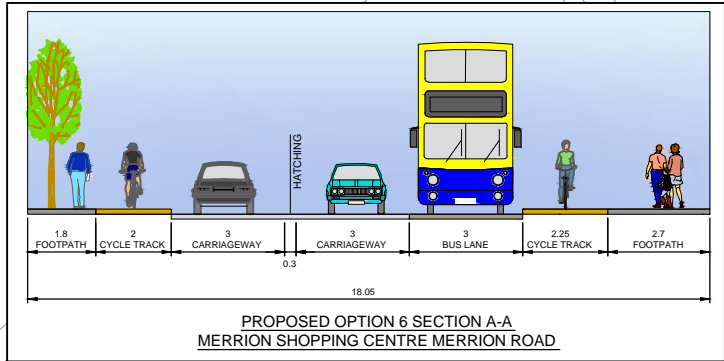
Oct 23, 2015 - 10:45am    Drawing Location: F:\Projects\Traffic - Sandymount-Blackrock Corridor\CAD\20-SHEETS\Proposed A1 Layouts\60336416\_SK\_146\_A.dwg

DO NOT SCALE USE FIGURED DIMENSIONS ONLY



KEY:

- PROPOSED ROAD SURFACE
- PROPOSED ISLAND / FOOTWAY
- OFF ROAD CYCLE TRACK
- ON ROAD CYCLE LANE
- BUS FACILITY
- EXISTING BOUNDARY
- EXISTING TREE LOCATION



ORDNANCE SURVEY IRELAND LICENCE NO AR0064215  
©ORDNANCE SURVEY IRELAND / GOVERNMENT OF IRELAND

No.	Revision	Date	By	Chkd	App'd
	Stage	Date			
PRELIMINARY					
APPROVAL					
TENDER					
CONSTRUCTION					

AECOM - Roughan & O'Donovan  
Alliance

**AECOM** **PROD**

AECOM- Roughan & O'Donovan  
4th Floor Adelphi Plaza,  
George's Street Upper,  
Dun Laoghaire, Co Dublin  
Tel: +353 (0)1 2383100  
Fax: +353 (0)1 2383199  
www.aecom.com

Designed: RH	Checked: JS	Approved: JS	Status: PART_B
--------------	-------------	--------------	----------------

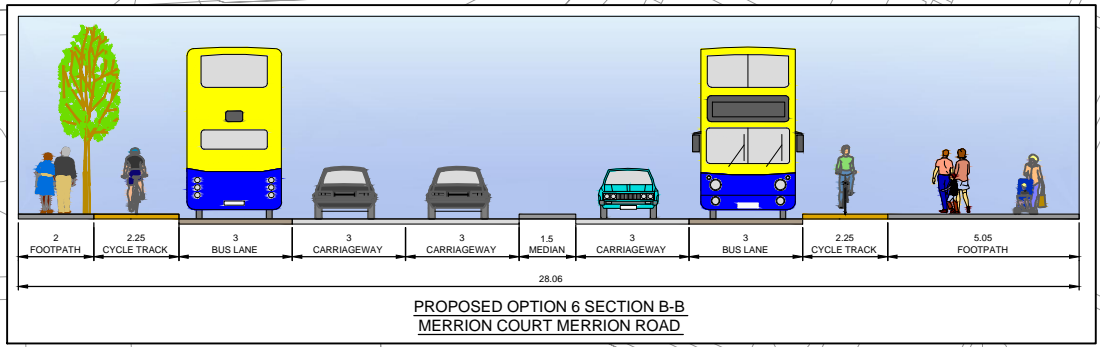
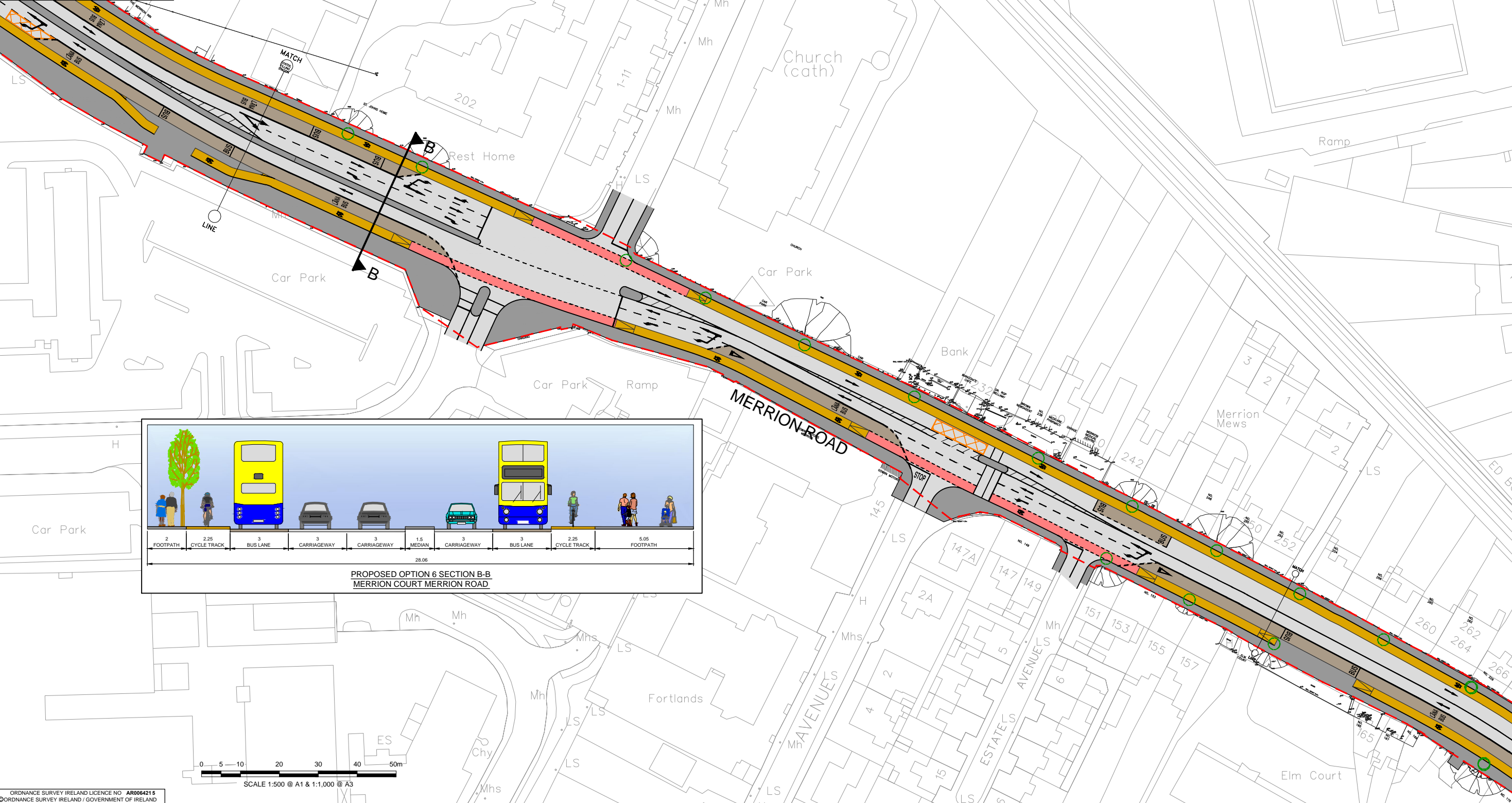
Project Title	SANDYMOUNT TO BLACKROCK CORRIDOR STUDY		
Drawing Title	PROPOSED LAYOUT - OPTION 6 SHEET 2 OF 11		
Drawn: RH	Job No: 60336416	Drawing No: SK_146.2	Rev: A
Scale: 1:500 @ A1 & 1:1,000 @ A3	Date: OCT_2015		

Ordnance Survey Ireland Licence No EN 0006514  
©Ordnance Survey Ireland and Government of Ireland.

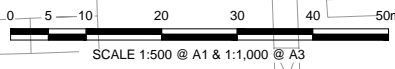
Oct 23, 2015 - 10:45am Drawing Location: F:\Projects\Traffic - Sandymount-Blackrock Corridor\CAD\20-SHEETS\Proposed A1 Layouts\60336416\_SK\_146\_A.dwg

DO NOT SCALE USE FIGURED DIMENSIONS ONLY

- KEY:
- PROPOSED ROAD SURFACE
  - PROPOSED ISLAND / FOOTWAY
  - OFF ROAD CYCLE TRACK
  - ON ROAD CYCLE LANE
  - BUS FACILITY
  - EXISTING BOUNDARY
  - EXISTING TREE LOCATION



ORDNANCE SURVEY IRELAND LICENCE NO. AR0064215  
©ORDNANCE SURVEY IRELAND / GOVERNMENT OF IRELAND



No.	Revision	Date	By	Chkd	App'd
PRELIMINARY					
APPROVAL					
TENDER					
CONSTRUCTION					

AECOM - Roughan & O'Donovan  
Alliance

**AECOM** **PROD**

AECOM - Roughan & O'Donovan  
4th Floor Adelphi Plaza,  
George's Street Upper,  
Dun Laoghaire, Co Dublin  
Tel: +353 (0)1 2383100  
Fax: +353 (0)1 2383199  
www.aecom.com

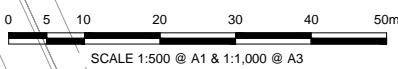
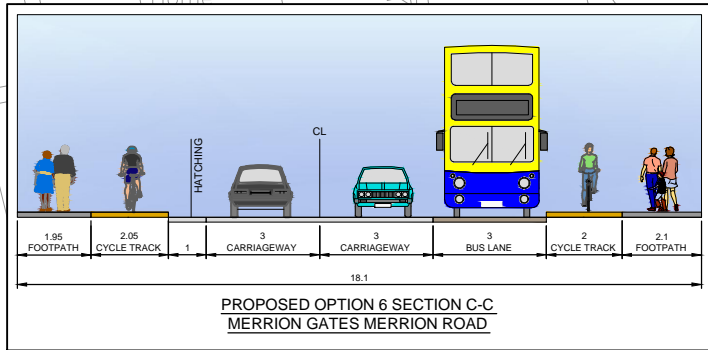
Designed: RH    Checked: JS    Approved: JS    Status: PART\_B

Project Title SANDYMOUNT TO BLACKROCK CORRIDOR STUDY			
Drawing Title PROPOSED LAYOUT - OPTION 6 SHEET 3 OF 11			
Drawn: RH	Job No: 60336416	Drawing No: SK_146.3	Rev: A
Scale: 1:500 @ A1 & 1:1,000 @ A3	Date: OCT_2015		



- KEY:
- PROPOSED ROAD SURFACE
  - PROPOSED ISLAND / FOOTWAY
  - OFF ROAD CYCLE TRACK
  - ON ROAD CYCLE LANE
  - BUS FACILITY
  - EXISTING BOUNDARY
  - EXISTING TREE LOCATION

Merrion Strand



ORDNANCE SURVEY IRELAND LICENCE NO. AR0064215  
©ORDNANCE SURVEY IRELAND / GOVERNMENT OF IRELAND



No.	Revision	Date	By	Chkd	App'd
Stage					
Date					
App'd					
PRELIMINARY					
APPROVAL					
TENDER					
CONSTRUCTION					

AECOM - Roughan & O'Donovan  
Alliance

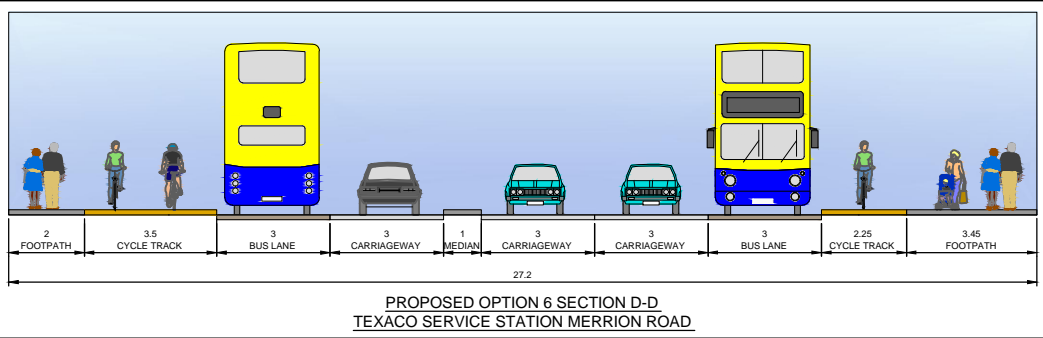
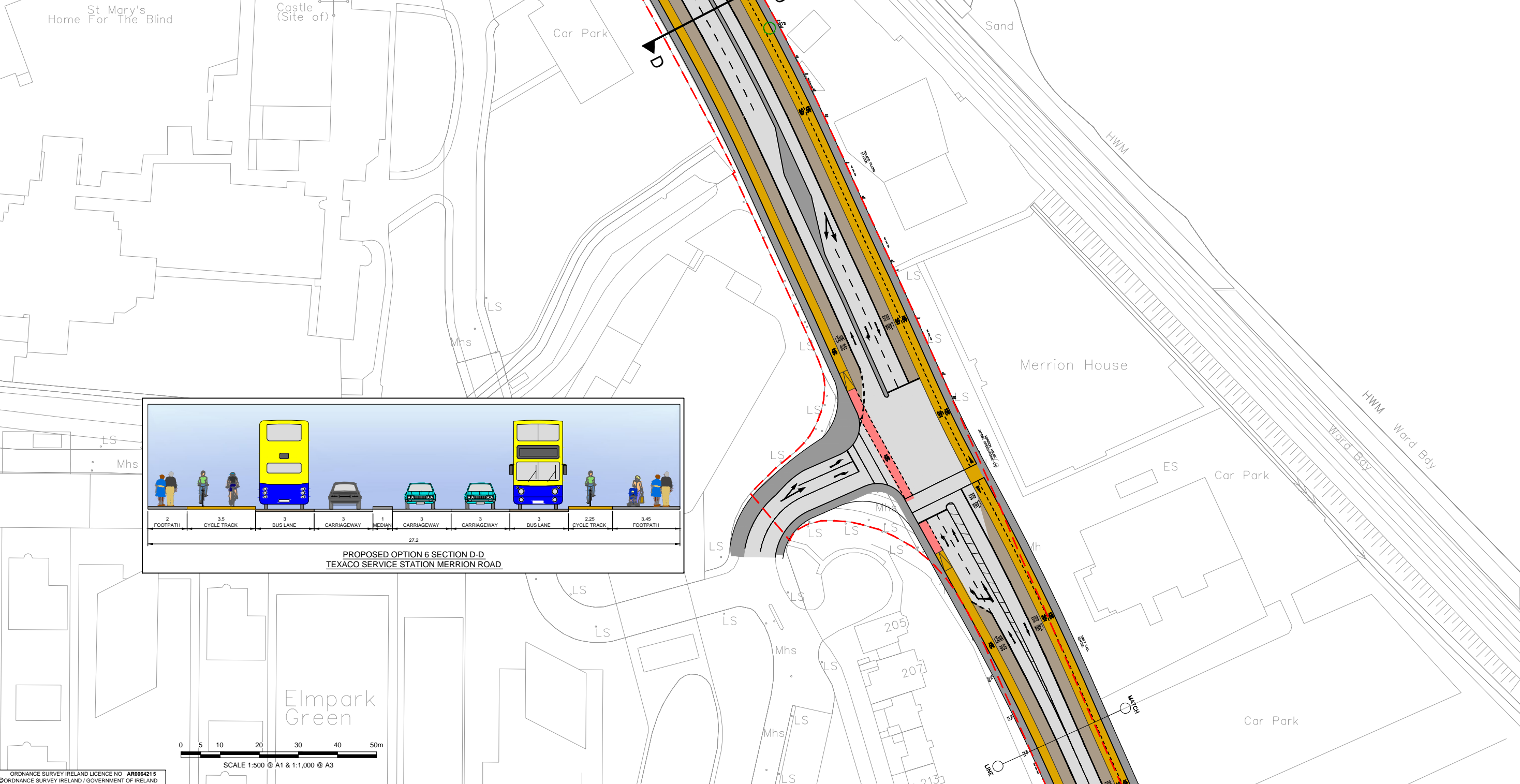
**AECOM** **PROD**

AECOM- Roughan & O'Donovan  
4th Floor Adelphi Plaza,  
George's Street Upper,  
Dun Laoghaire, Co Dublin  
Tel: +353 (0)1 2383100  
Fax: +353 (0)1 2383199  
www.aecom.com

Designed: RH	Checked: JS	Approved: JS	Status: PART_B
--------------	-------------	--------------	----------------

Project Title SANDYMOUNT TO BLACKROCK CORRIDOR STUDY			
Drawing Title PROPOSED LAYOUT - OPTION 6 SHEET 4 OF 11			
Drawn: RH	Job No: 60336416	Drawing No: SK_146.4	Rev: A
Scale: 1:500 @ A1 & 1:1,000 @ A3	Date: OCT_2015		

- KEY:
- PROPOSED ROAD SURFACE
  - PROPOSED ISLAND / FOOTWAY
  - OFF ROAD CYCLE TRACK
  - ON ROAD CYCLE LANE
  - BUS FACILITY
  - EXISTING BOUNDARY
  - EXISTING TREE LOCATION



0 5 10 20 30 40 50m  
SCALE 1:500 @ A1 & 1:1,000 @ A3

ORDNANCE SURVEY IRELAND LICENCE NO AR0064215  
©ORDNANCE SURVEY IRELAND / GOVERNMENT OF IRELAND



No.	Revision	Date	By	Chkd	App'd
Stage					
PRELIMINARY					
APPROVAL					
TENDER					
CONSTRUCTION					

AECOM - Roughan & O'Donovan Alliance

**AECOM** **PROD**

AECOM- Roughan & O'Donovan  
4th Floor Adelphi Plaza,  
George's Street Upper,  
Dun Laoghaire, Co Dublin  
Tel: +353 (0)1 2383100  
Fax: +353 (0)1 2383199  
www.aecom.com

Designed: RH	Checked: JS	Approved: JS	Status: PART_B
--------------	-------------	--------------	----------------

Project Title SANDYMOUNT TO BLACKROCK CORRIDOR STUDY			
Drawing Title PROPOSED LAYOUT - OPTION 6 SHEET 5 OF 11			
Drawn: RH	Job No: 60336416	Drawing No: SK_146.5	Rev: A
Scale: 1:500 @ A1 & 1:1,000 @ A3	Date: OCT_2015		

Ordnance Survey Ireland Licence No EN 0006514  
©Ordnance Survey Ireland and Government of Ireland.

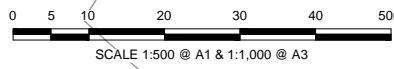
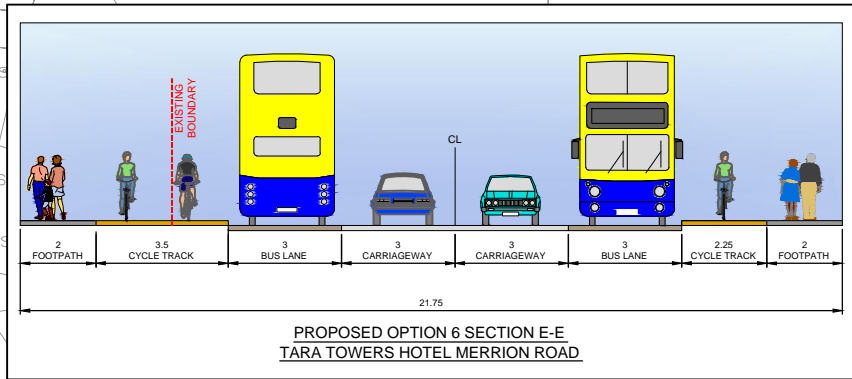
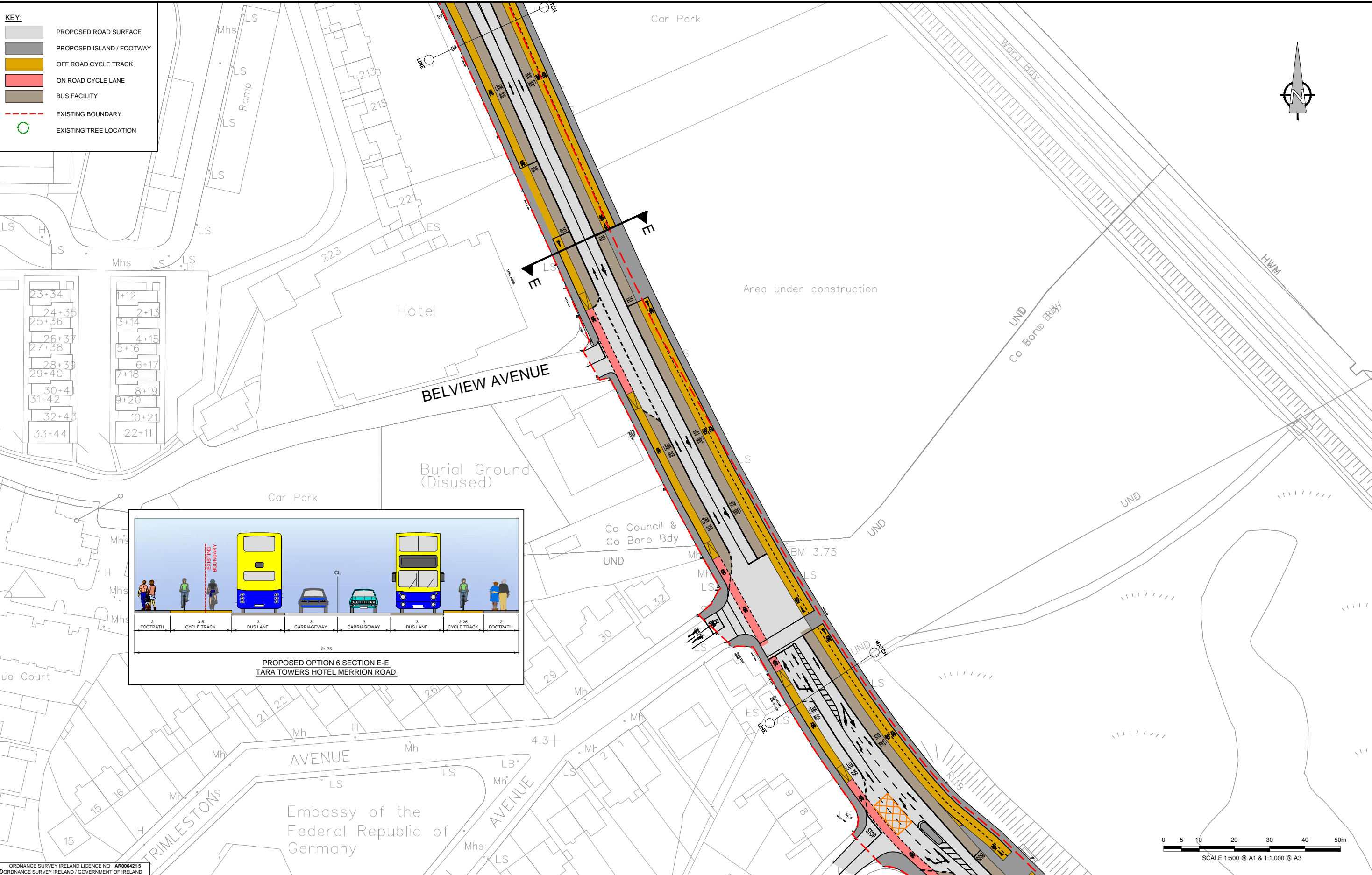
Oct 23, 2015 - 10:46am Drawing Location: F:\Projects\Traffic - Sandymount-Blackrock Corridor\CAD\20-SHEETS\Proposed A1 Layouts\60336416\_SK\_146\_A.dwg

DO NOT SCALE USE FIGURED DIMENSIONS ONLY



KEY:

- PROPOSED ROAD SURFACE
- PROPOSED ISLAND / FOOTWAY
- OFF ROAD CYCLE TRACK
- ON ROAD CYCLE LANE
- BUS FACILITY
- EXISTING BOUNDARY
- EXISTING TREE LOCATION



ORDNANCE SURVEY IRELAND LICENCE NO AR0064215  
©ORDNANCE SURVEY IRELAND / GOVERNMENT OF IRELAND

Údarás  
Náisiúnta Iompair  
National Transport Authority

No.	Revision	Date	By	Chkd	App'd
	Stage				
	PRELIMINARY				
	APPROVAL				
	TENDER				
	CONSTRUCTION				

AECOM - Roughan & O'Donovan  
Alliance

**AECOM** **PROD**

Designed: RH Checked: JS Approved: JS Status: PART\_B

Project Title  
SANDYMOUNT TO BLACKROCK  
CORRIDOR STUDY

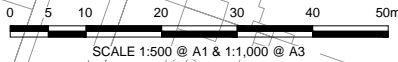
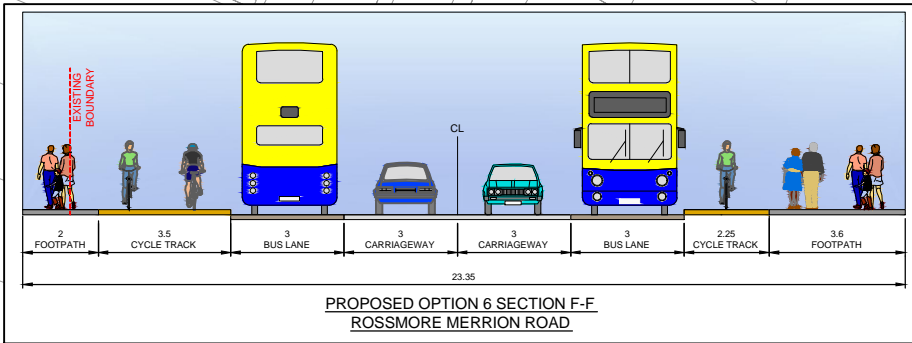
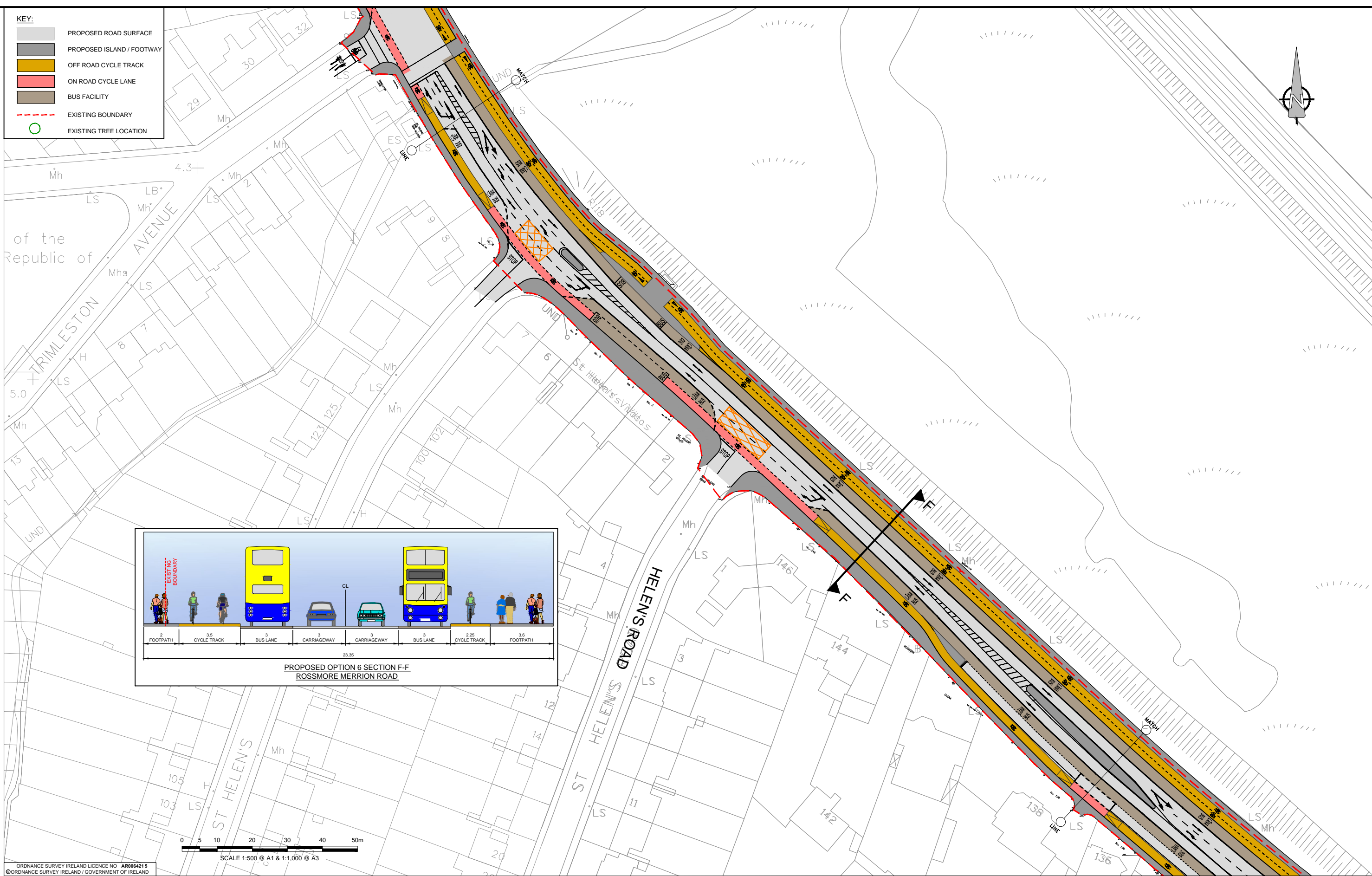
Drawing Title  
PROPOSED LAYOUT - OPTION 6  
SHEET 6 OF 11

Drawn: RH Job No: 60336416 Drawing No: SK\_146.6 Rev: A

Scale: 1:500 @ A1 & 1:1,000 @ A3 Date: OCT\_2015

KEY:

- PROPOSED ROAD SURFACE
- PROPOSED ISLAND / FOOTWAY
- OFF ROAD CYCLE TRACK
- ON ROAD CYCLE LANE
- BUS FACILITY
- EXISTING BOUNDARY
- EXISTING TREE LOCATION



ORDNANCE SURVEY IRELAND LICENCE NO. AR0064215  
©ORDNANCE SURVEY IRELAND / GOVERNMENT OF IRELAND



No.	Revision	Date	By	Chkd	App'd
	Stage				
	PRELIMINARY				
	APPROVAL				
	TENDER				
	CONSTRUCTION				

AECOM - Roughan & O'Donovan  
Alliance

**AECOM** **PROD**

AECOM- Roughan & O'Donovan  
4th Floor Adelphi Plaza,  
George's Street Upper,  
Dun Laoghaire, Co Dublin  
Tel: +353 (0)1 2383100  
Fax: +353 (0)1 2383199  
www.aecom.com

Designed: RH Checked: JS Approved: JS Status: PART\_B

Project Title	SANDYMOUNT TO BLACKROCK CORRIDOR STUDY		
Drawing Title	PROPOSED LAYOUT - OPTION 6 SHEET 7 OF 11		
Drawn: RH	Job No: 60336416	Drawing No: SK_146.7	Rev: A
Scale: 1:500 @ A1 & 1:1,000 @ A3	Date: OCT_2015		

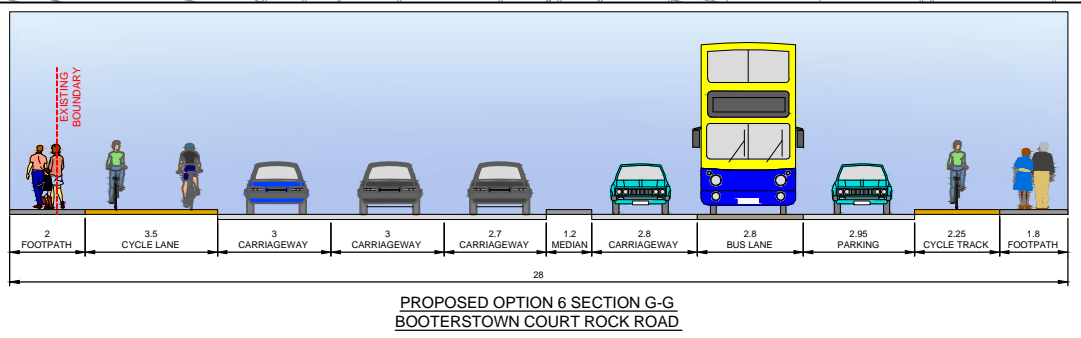
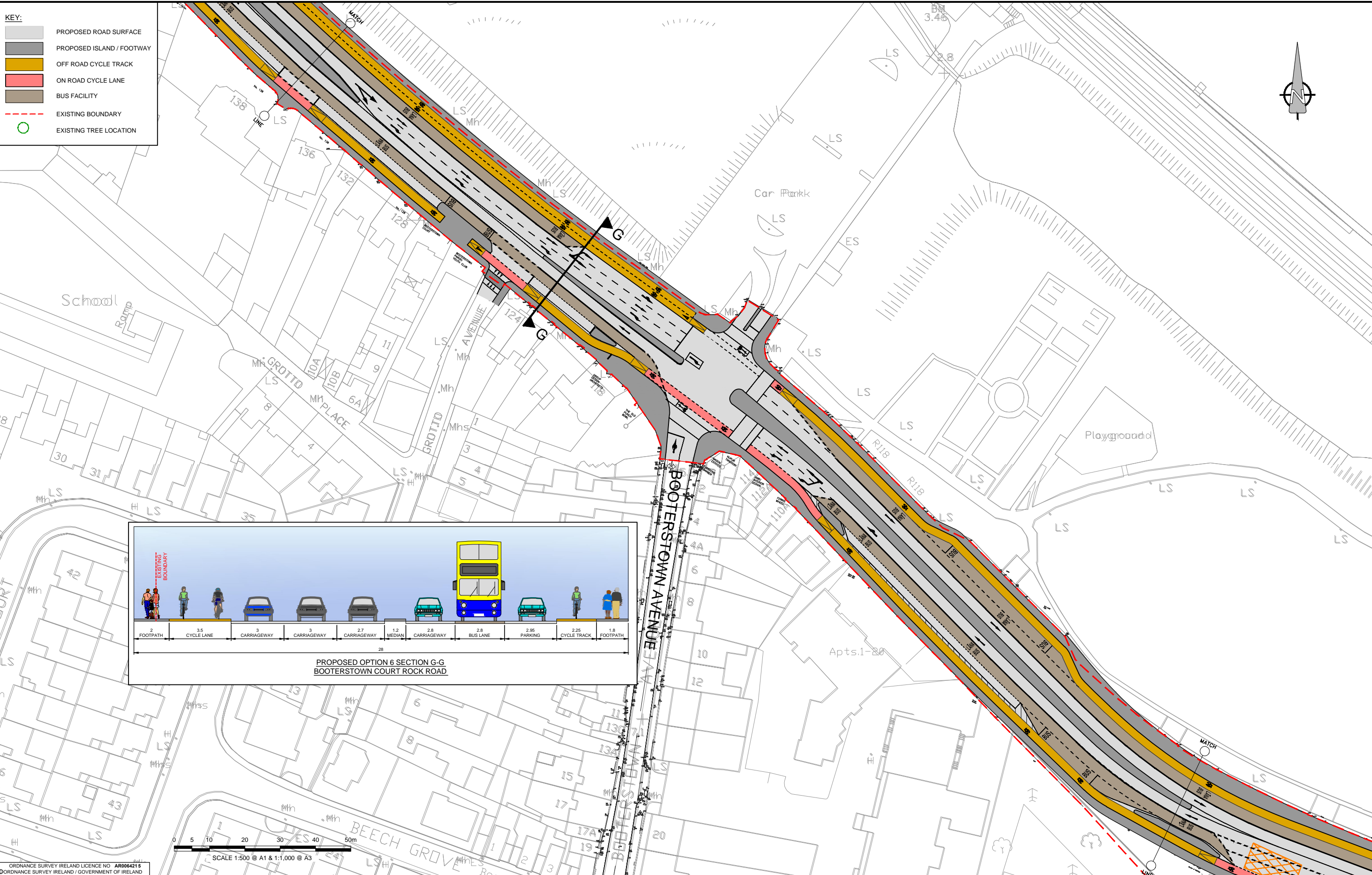
Ordnance Survey Ireland Licence No EN 0006514  
©Ordnance Survey Ireland and Government of Ireland.

Oct 23, 2015 - 10:46am Drawing Location: F:\Projects\Traffic - Sandymount-Blackrock Corridor\CAD\20-SHEETS\Proposed A1 Layouts\60336416\_SK\_146\_A.dwg

DO NOT SCALE USE FIGURED DIMENSIONS ONLY



- KEY:
- PROPOSED ROAD SURFACE
  - PROPOSED ISLAND / FOOTWAY
  - OFF ROAD CYCLE TRACK
  - ON ROAD CYCLE LANE
  - BUS FACILITY
  - EXISTING BOUNDARY
  - EXISTING TREE LOCATION



ORDNANCE SURVEY IRELAND LICENCE NO AR0064215  
©ORDNANCE SURVEY IRELAND / GOVERNMENT OF IRELAND



No.	Revision	Date	By	Chkd	App'd
	Stage				
	PRELIMINARY				
	APPROVAL				
	TENDER				
	CONSTRUCTION				

AECOM - Roughan & O'Donovan  
Alliance

**AECOM** **PROD**

AECOM - Roughan & O'Donovan  
4th Floor Adelphi Plaza,  
George's Street Upper,  
Dun Laoghaire, Co Dublin  
Tel: +353 (0)1 2383100  
Fax: +353 (0)1 2383199  
www.aecom.com

Designed: RH Checked: JS Approved: JS Status: PART\_B

Project Title	SANDYMOUNT TO BLACKROCK CORRIDOR STUDY		
Drawing Title	PROPOSED LAYOUT - OPTION 6 SHEET 8 OF 11		
Drawn: RH	Job No: 60336416	Drawing No: SK_146.8	Rev: A
Scale: 1:500 @ A1 & 1:1,000 @ A3	Date: OCT_2015		

Ordnance Survey Ireland Licence No EN 0006514  
©Ordnance Survey Ireland and Government of Ireland.

Oct 23, 2015 - 10:47am Drawing Location: F:\Projects\Traffic - Sandymount-Blackrock Corridor\CAD\20-SHEETS\Proposed A1 Layouts\60336416\_SK\_146\_A.dwg


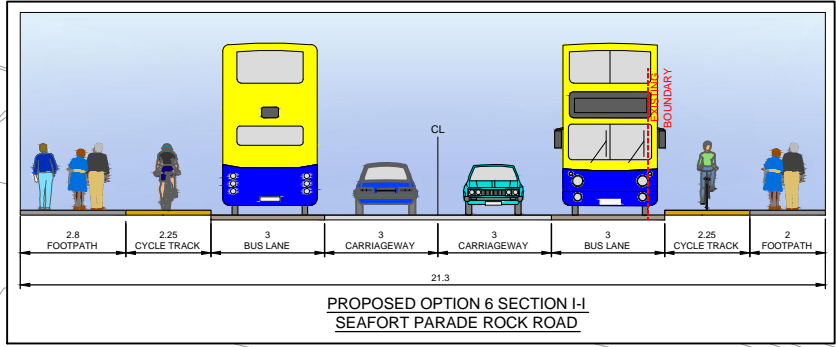
DO NOT SCALE USE FIGURED DIMENSIONS ONLY





KEY:

- PROPOSED ROAD SURFACE
- PROPOSED ISLAND / FOOTWAY
- OFF ROAD CYCLE TRACK
- ON ROAD CYCLE LANE
- BUS FACILITY
- EXISTING BOUNDARY
- EXISTING TREE LOCATION



ORDNANCE SURVEY IRELAND LICENCE NO AR0064215  
©ORDNANCE SURVEY IRELAND / GOVERNMENT OF IRELAND



No.	Revision	Date	By	Chkd	App'd
	Stage				
	PRELIMINARY				
	APPROVAL				
	TENDER				
	CONSTRUCTION				

AECOM - Roughan & O'Donovan  
Alliance

**AECOM** **PROD**

AECOM- Roughan & O'Donovan  
4th Floor Adelphi Plaza,  
George's Street Upper,  
Dun Laoghaire, Co Dublin  
Tel: +353 (0)1 2383100  
Fax: +353 (0)1 2383199  
www.aecom.com

Designed: RH    Checked: JS    Approved: JS    Status: PART\_B

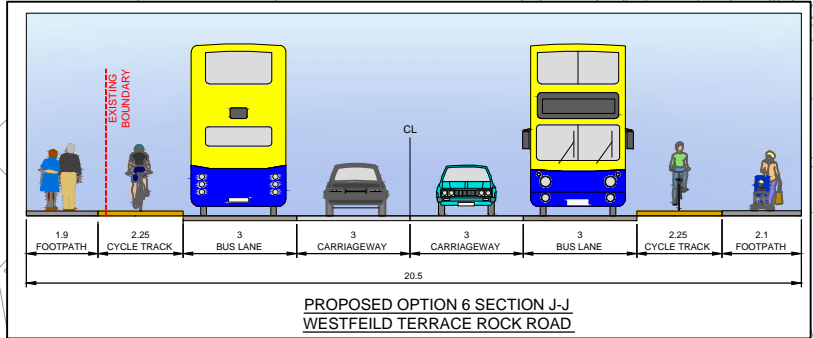
Project Title SANDYMOUNT TO BLACKROCK CORRIDOR STUDY			
Drawing Title PROPOSED LAYOUT - OPTION 6 SHEET 10 OF 11			
Drawn: RH	Job No: 60336416	Drawing No: SK_146.10	Rev: A
Scale: 1:500 @ A1 & 1:1,000 @ A3	Date: OCT_2015		

Ordnance Survey Ireland Licence No EN 0006514  
©Ordnance Survey Ireland and Government of Ireland.

Oct 23, 2015 - 10:47am    Drawing Location: F:\Projects\Traffic - Sandymount-Blackrock Corridor\CAD\20-SHEETS\Proposed A1 Layouts\60336416\_SK\_146\_A.dwg

DO NOT SCALE USE FIGURED DIMENSIONS ONLY

- KEY:
- PROPOSED ROAD SURFACE
  - PROPOSED ISLAND / FOOTWAY
  - OFF ROAD CYCLE TRACK
  - ON ROAD CYCLE LANE
  - BUS FACILITY
  - EXISTING BOUNDARY
  - EXISTING TREE LOCATION



ORDNANCE SURVEY IRELAND LICENCE NO AR0064215  
©ORDNANCE SURVEY IRELAND / GOVERNMENT OF IRELAND



No.	Revision	Date	By	Chkd	App'd
Stage					
PRELIMINARY					
APPROVAL					
TENDER					
CONSTRUCTION					

AECOM - Roughan & O'Donovan  
Alliance

**AECOM** **PROD**

AECOM - Roughan & O'Donovan  
4th Floor Adelphi Plaza,  
George's Street Upper,  
Dun Laoghaire, Co Dublin  
Tel: +353 (0)1 2383100  
Fax: +353 (0)1 2383199  
www.aecom.com

Designed: RH	Checked: JS	Approved: JS	Status: PART_B
--------------	-------------	--------------	----------------

Project Title SANDYMOUNT TO BLACKROCK CORRIDOR STUDY			
Drawing Title PROPOSED LAYOUT - OPTION 6 SHEET 11 OF 11			
Drawn: RH	Job No: 60336416	Drawing No: SK_146.11	Rev: A
Scale: 1:500 @ A1 & 1:1,000 @ A3	Date: OCT_2015		

Ordnance Survey Ireland Licence No EN 0006514  
©Ordnance Survey Ireland and Government of Ireland.

Oct 23, 2015 - 10:47am Drawing Location: F:\Projects\Traffic - Sandymount-Blackrock Corridor\CAD\20-SHEETS\Proposed A1 Layouts\60336416\_SK\_146\_A.dwg

DO NOT SCALE USE FIGURED DIMENSIONS ONLY