Greater Dublin Area

Cycle Network Plan

Part 2:

Existing Cycling Facilities Maps



PART 2

EXISTING CYCLING FACILITIES MAPS

DRAWING NUMBER	TITLE
CN1	Dublin Metropolitan Area Sectors
E	Existing Cycle Facility Type Sheet Plan
E1	Dublin City Centre
E2	Dublin North East
E3	Dublin North Central
E4	Dublin North West
E5	Dublin Mid West
E6	Dublin South West
E7	Dublin South Central
E8	Dublin South East
E9	Swords-Malahide-Portmarnock
E10	Lusk-Rush-Donabate
E11	Balbriggan-Skerries
E12	Navan
E13	Kells
E14	Trim
E15	Dunshaughlin-Ratoath-Ashbourne
E16	Maynooth-Celbridge-Leixlip
E17	Clane-Prosperous
E18	Naas-Sallins-Kill
E19	Newbridge-Kildare
E20	Bray
E21	Greystones
E22	Wicklow
E23	Arklow

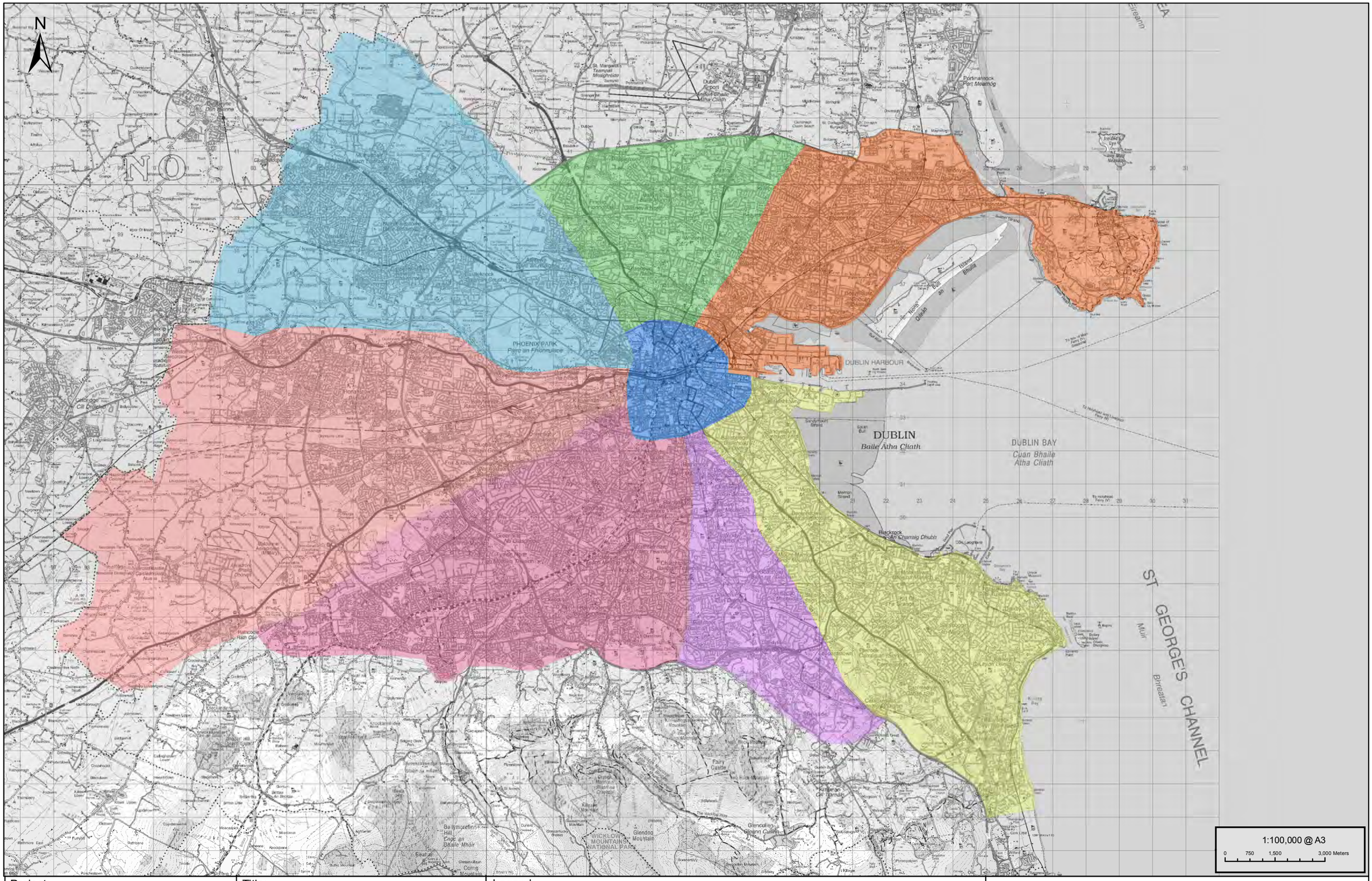

Project:

CYCLE NETWORK PLAN FOR THE GREATER DUBLIN AREA

Title:

DUBLIN METROPOLITAN AREA SECTORS SHEET CN1

Legend:

- Dublin City Centre
- Dublin North Central
- Dublin North East
- Dublin North West
- Dublin South Central
- Dublin South East
- Dublin South West
- Dublin West

Údarás Náisiúnta Iompair
National Transport Authority

AECOM
Roughan & O'Donovan

Grand Canal House,
Upper Grand Canal Street,
Dublin 4

Tel: +353 (0)1 238 3100
Fax: +353 (0)1 238 3199
www.aecom.com

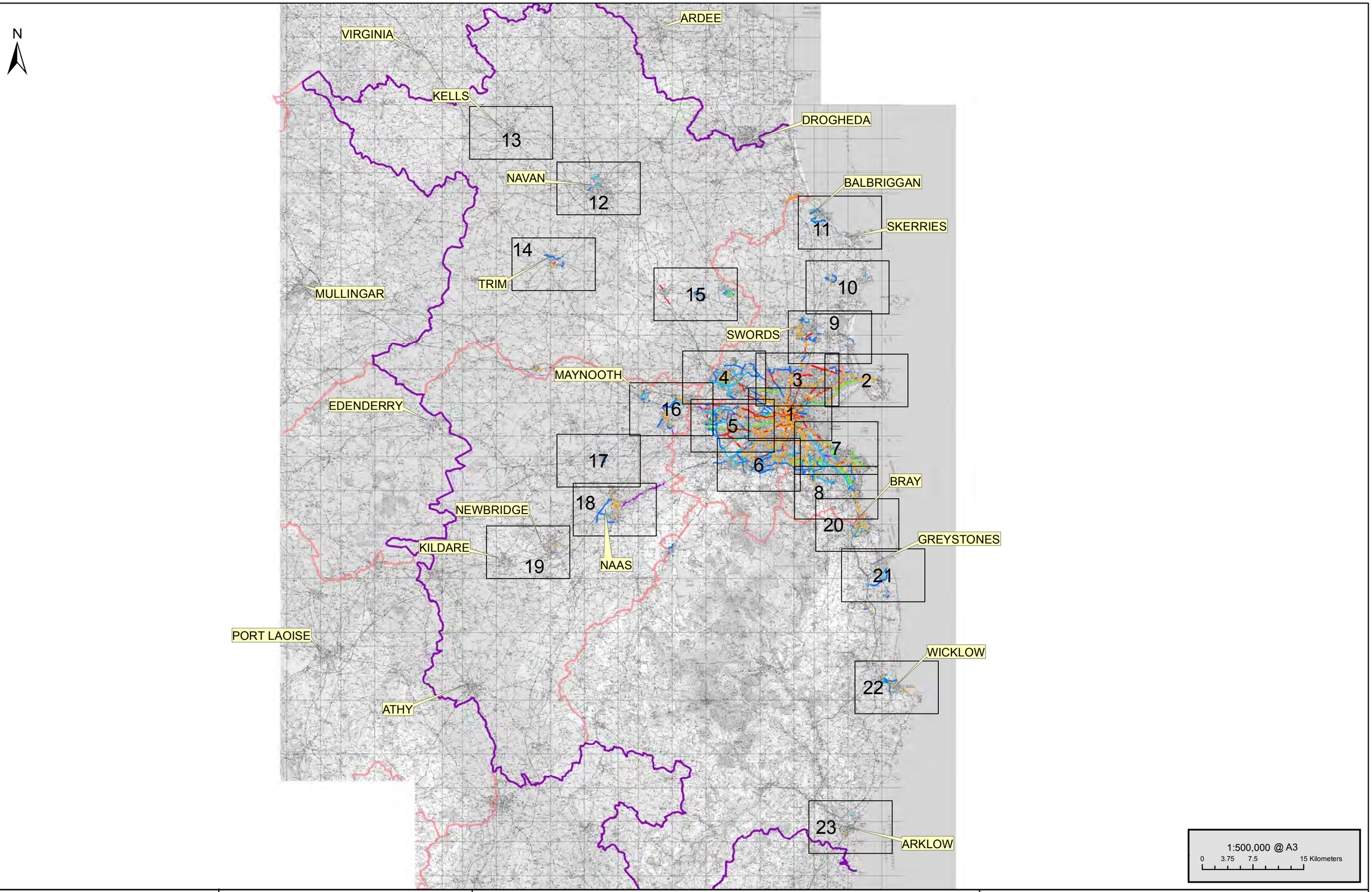

Project:

CYCLE NETWORK PLAN FOR THE GREATER DUBLIN AREA

Title:

EXISTING CYCLE FACILITY TYPE SHEET PLAN - E

Legend:

- B1 - Bus Lane (no cycle lane)
- C1 - Cycle Track - separated from road
- C2 - Cycle Track - immediately adjacent
- C3 - Cycle Lane (even within Bus Lane)
- G1 - Cycle Trail or Greenway
- S2 - Shared Walking & Cycling
- Study Area
- County Council Boundaries

Údarás Náisiúnta Iompair
National Transport Authority

AECOM
Roughan & O'Donovan

Grand Canal House,
Upper Grand Canal Street,
Dublin 4

Tel: +353 (0)1 238 3100
Fax: +353 (0)1 238 3199
www.aecom.com

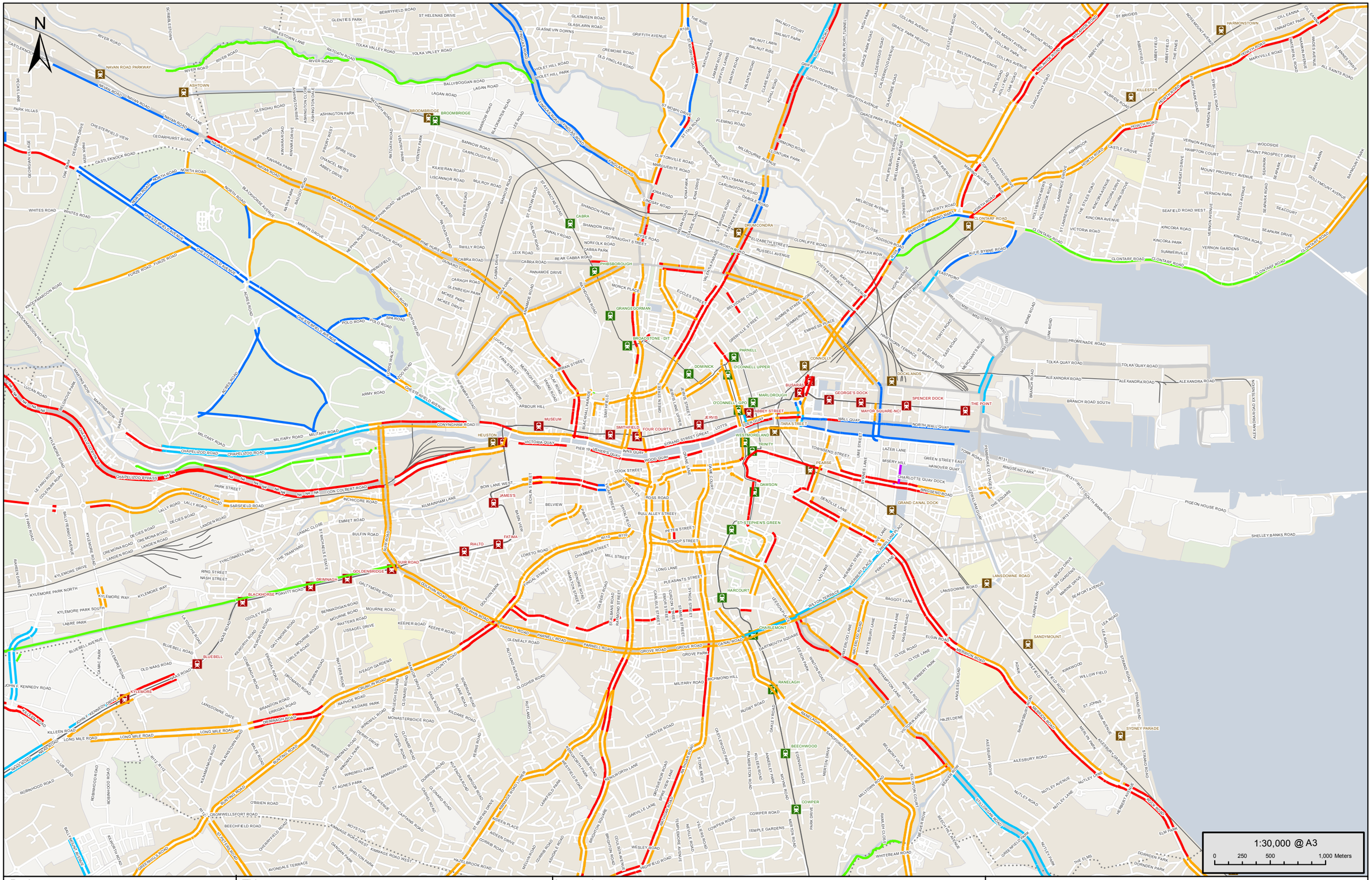

Project:

CYCLE NETWORK PLAN FOR THE GREATER DUBLIN AREA

Title:

EXISTING CYCLE FACILITY TYPE
DUBLIN CITY CENTRE
SHEET E1

Legend:

- B1 - Bus Lane (no cycle lane)
- C1 - Cycle Track - separated from road
- C2 - Cycle Track - immediately adjacent
- C3 - Cycle Lane (even within Bus Lane)
- G1 - Cycle Trail or Greenway
- S2 - Shared Walking & Cycling
- Study Area
- County Council Boundaries
- Greenline Tram Stops
- Redline Tram Stops
- Stations

Údarás Náisiúnta Iompair
National Transport Authority

AECOM
Roughan & O'Donovan

Grand Canal House,
Upper Grand Canal Street,
Dublin 4

Tel: +353 (0)1 238 3100
Fax: +353 (0)1 238 3199
www.aecom.com

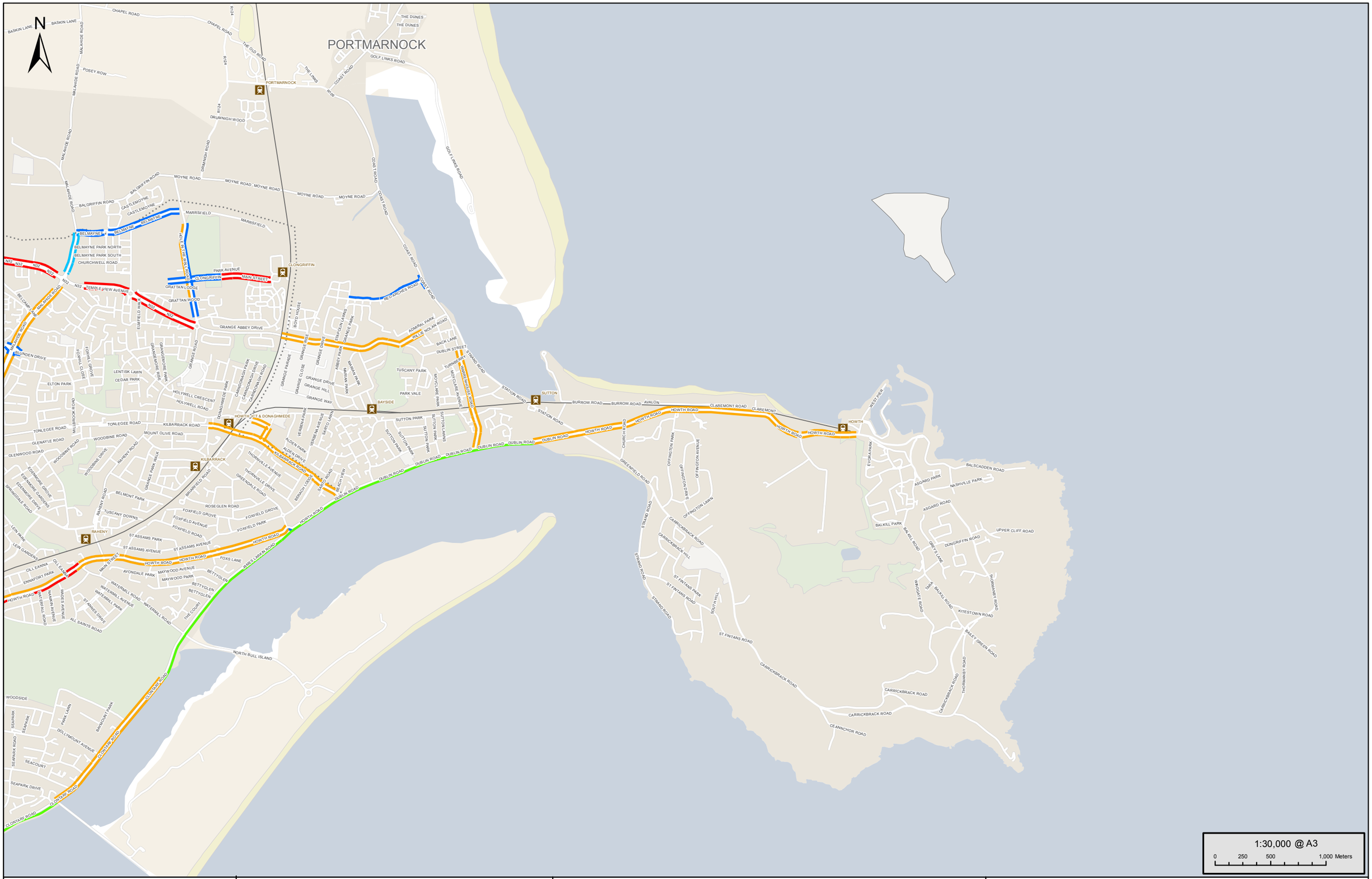

Project:

CYCLE NETWORK PLAN FOR THE GREATER DUBLIN AREA

Title:

EXISTING CYCLE FACILITY TYPE
DUBLIN NORTH EAST
SHEET E2

Legend:

- B1 - Bus Lane (no cycle lane)
- C1 - Cycle Track - separated from road
- C2 - Cycle Track - immediately adjacent
- C3 - Cycle Lane (even within Bus Lane)
- G1 - Cycle Trail or Greenway
- S2 - Shared Walking & Cycling
- Study Area
- County Council Boundaries
- Greenline Tram Stops
- Redline Tram Stops
- Stations

Údarás Náisiúnta Iompair
National Transport Authority

AECOM
Roughan & O'Donovan

Grand Canal House,
Upper Grand Canal Street,
Dublin 4

Tel: +353 (0)1 238 3100
Fax: +353 (0)1 238 3199
www.aecom.com

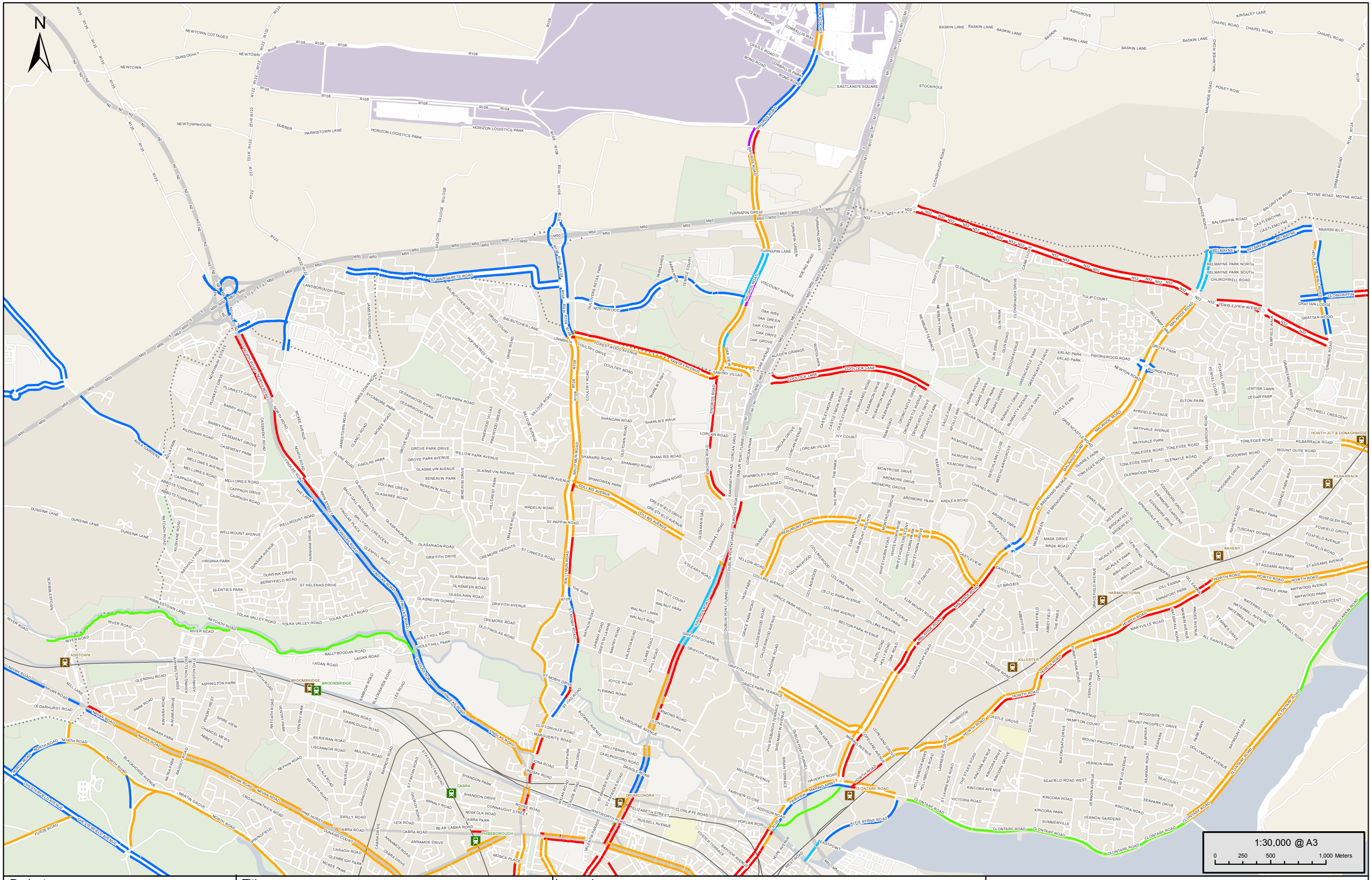

Project:

CYCLE NETWORK PLAN FOR THE GREATER DUBLIN AREA

Title:

EXISTING CYCLE FACILITY TYPE
DUBLIN NORTH CENTRAL
SHEET E3

Legend:

- B1 - Bus Lane (no cycle lane)
- C1 - Cycle Track - separated from road
- C2 - Cycle Track - immediately adjacent
- C3 - Cycle Lane (even within Bus Lane)
- G1 - Cycle Trail or Greenway
- S2 - Shared Walking & Cycling
- Study Area
- County Council Boundaries
- Greenline Tram Stops
- Redline Tram Stops
- Stations

Údarás Náisiúnta Iompair
National Transport Authority

AECOM
Roughan & O'Donovan

Grand Canal House,
Upper Grand Canal Street,
Dublin 4

Tel: +353 (0)1 238 3100
Fax: +353 (0)1 238 3199
www.aecom.com

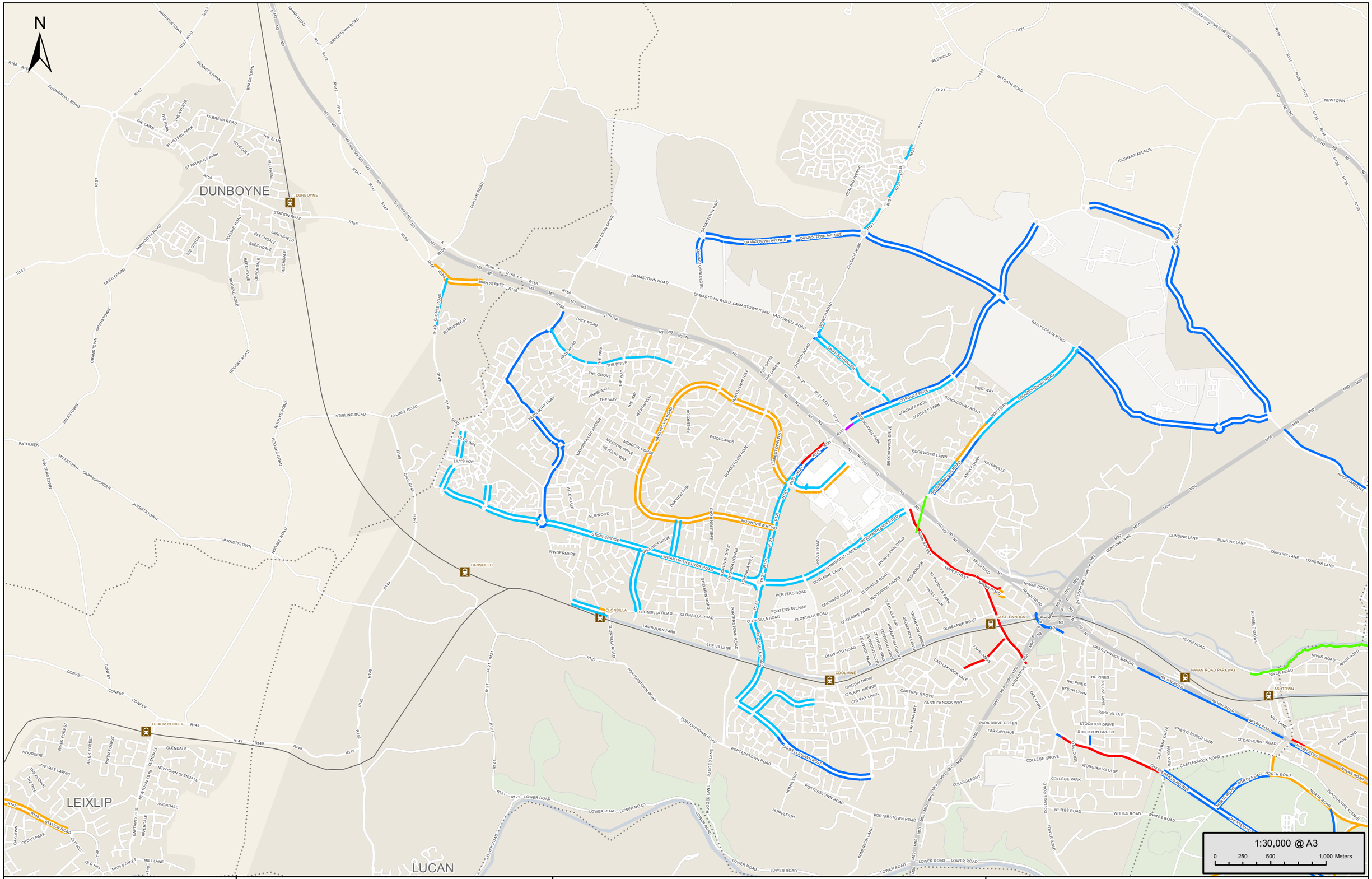

Project:

CYCLE NETWORK PLAN FOR THE GREATER DUBLIN AREA

Title:

EXISTING CYCLE FACILITY TYPE
DUBLIN NORTH WEST
SHEET E4

Legend:

- B1 - Bus Lane (no cycle lane)
- C1 - Cycle Track - separated from road
- C2 - Cycle Track - immediately adjacent
- C3 - Cycle Lane (even within Bus Lane)
- G1 - Cycle Trail or Greenway
- S2 - Shared Walking & Cycling
- Study Area
- County Council Boundaries
- Greenline Tram Stops
- Redline Tram Stops
- Stations

Údarás Náisiúnta Iompair
National Transport Authority

AECOM
Roughan & O'Donovan

Grand Canal House,
Upper Grand Canal Street,
Dublin 4

Tel: +353 (0)1 238 3100
Fax: +353 (0)1 238 3199
www.aecom.com

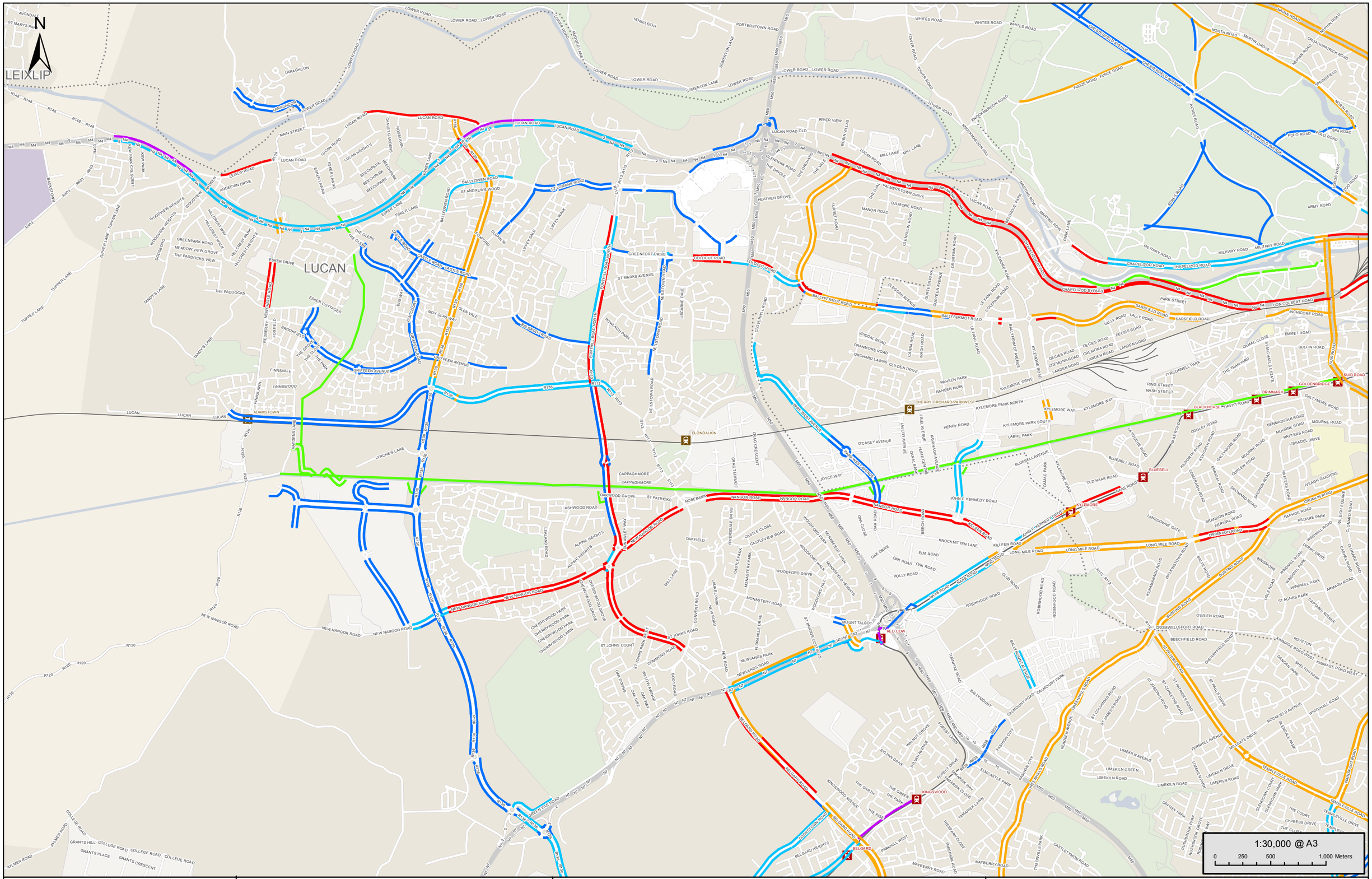

Project:

CYCLE NETWORK PLAN FOR THE GREATER DUBLIN AREA

Title:

EXISTING CYCLE FACILITY TYPE
DUBLIN MID WEST
SHEET E5

Legend:

- B1 - Bus Lane (no cycle lane)
- C1 - Cycle Track - separated from road
- C2 - Cycle Track - immediately adjacent
- C3 - Cycle Lane (even within Bus Lane)
- G1 - Cycle Trail or Greenway
- S2 - Shared Walking & Cycling
- Study Area
- County Council Boundaries
- Greenline Tram Stops
- Redline Tram Stops
- Stations

Údarás Náisiúnta Iompair
National Transport Authority

AECOM
Roughan & O'Donovan

Grand Canal House,
Upper Grand Canal Street,
Dublin 4

Tel: +353 (0)1 238 3100
Fax: +353 (0)1 238 3199
www.aecom.com

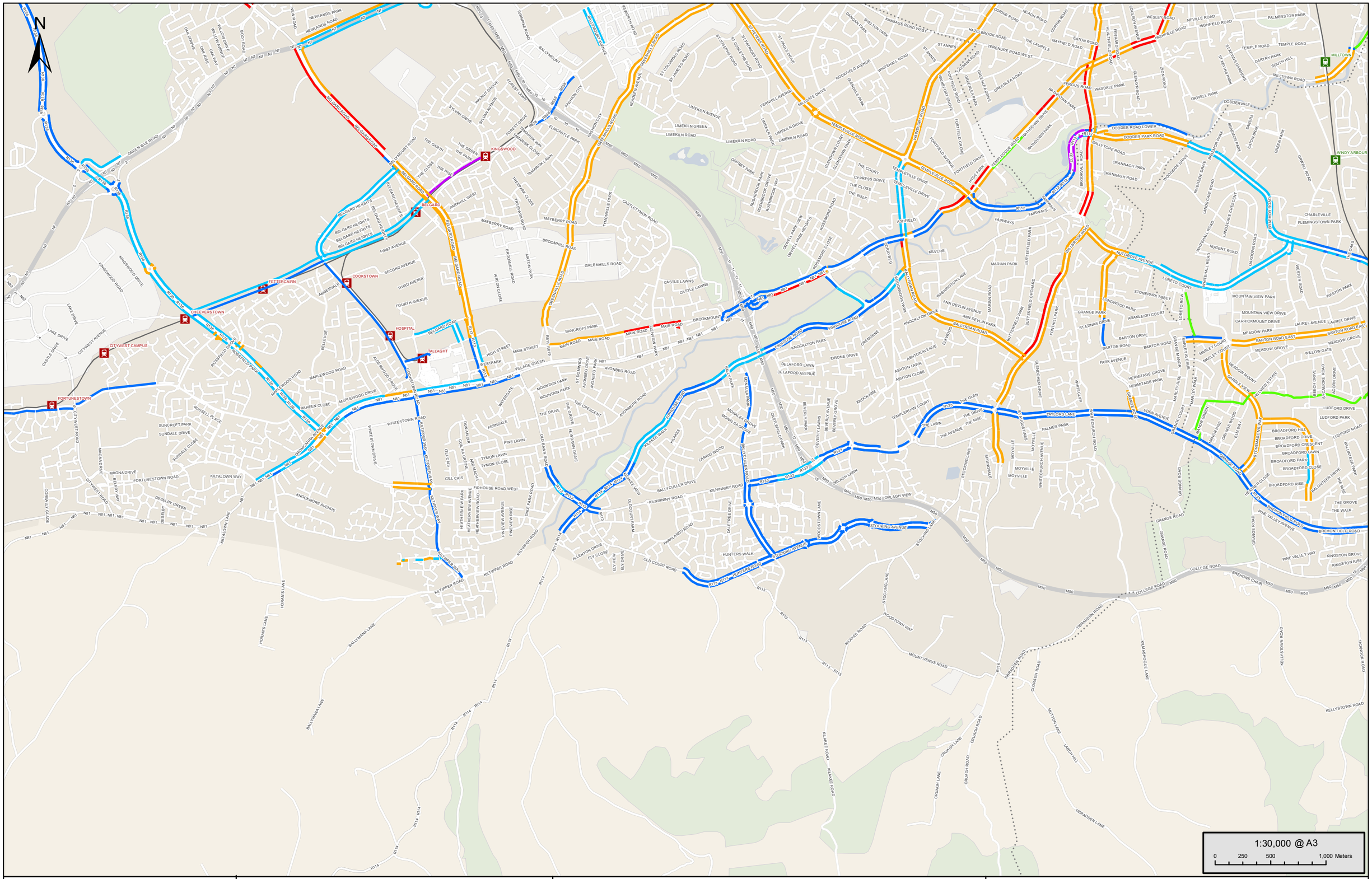

Project:

CYCLE NETWORK PLAN FOR THE GREATER DUBLIN AREA

Title:

EXISTING CYCLE FACILITY TYPE
DUBLIN SOUTH WEST
SHEET E6

Legend:

- B1 - Bus Lane (no cycle lane)
- C1 - Cycle Track - separated from road
- C2 - Cycle Track - immediately adjacent
- C3 - Cycle Lane (even within Bus Lane)
- G1 - Cycle Trail or Greenway
- S2 - Shared Walking & Cycling
- Study Area
- County Council Boundaries
- Greenline Tram Stops
- Redline Tram Stops
- Stations

Údarás Náisiúnta Iompair
National Transport Authority

AECOM
Roughan & O'Donovan

Grand Canal House,
Upper Grand Canal Street,
Dublin 4

Tel: +353 (0)1 238 3100
Fax: +353 (0)1 238 3199
www.aecom.com

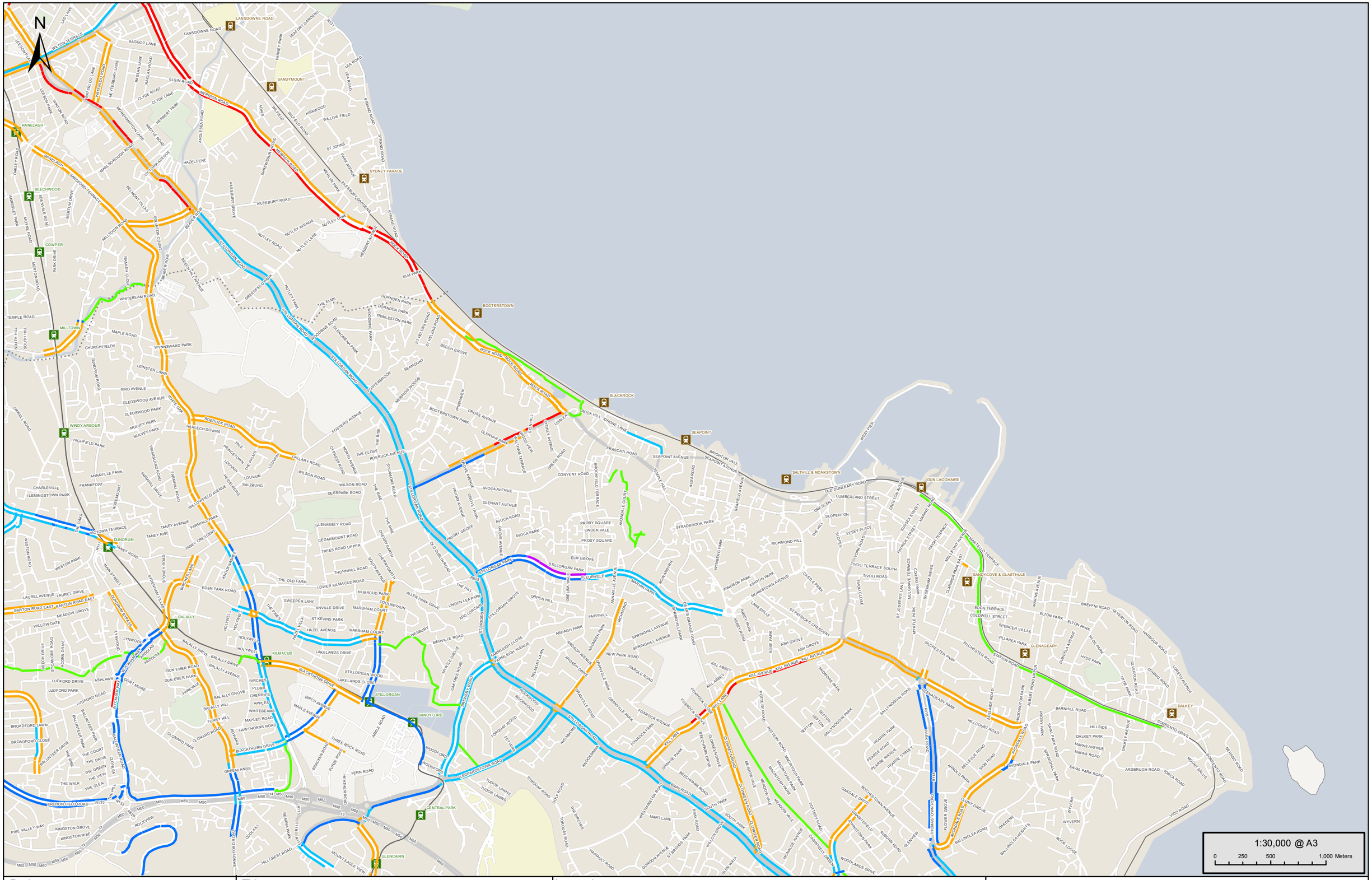

Project:

CYCLE NETWORK PLAN FOR THE GREATER DUBLIN AREA

Title:

EXISTING CYCLE FACILITY TYPE
DUBLIN SOUTH CENTRAL
SHEET E7

Legend:

- B1 - Bus Lane (no cycle lane)
- C1 - Cycle Track - separated from road
- C2 - Cycle Track - immediately adjacent
- C3 - Cycle Lane (even within Bus Lane)
- G1 - Cycle Trail or Greenway
- S2 - Shared Walking & Cycling
- Study Area
- County Council Boundaries
- Greenline Tram Stops
- Redline Tram Stops
- Stations

Údarás Náisiúnta Iompair
National Transport Authority

AECOM
Roughan & O'Donovan

Grand Canal House,
Upper Grand Canal Street,
Dublin 4

Tel: +353 (0)1 238 3100
Fax: +353 (0)1 238 3199
www.aecom.com

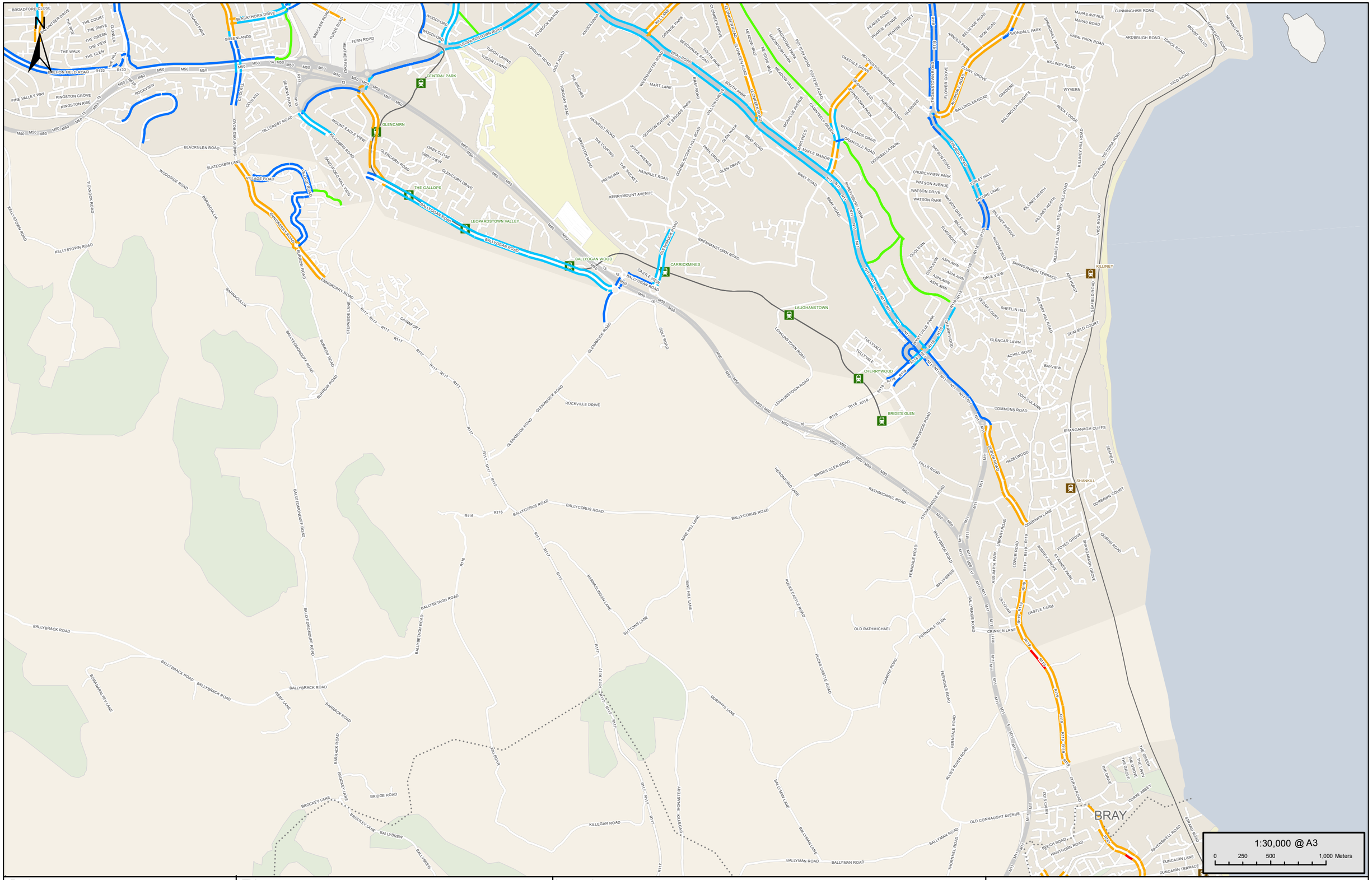

Project:

CYCLE NETWORK PLAN FOR THE GREATER DUBLIN AREA

Title:

EXISTING CYCLE FACILITY TYPE
DUBLIN SOUTH EAST
SHEET E8

Legend:

- B1 - Bus Lane (no cycle lane)
- C1 - Cycle Track - separated from road
- C2 - Cycle Track - immediately adjacent
- C3 - Cycle Lane (even within Bus Lane)
- G1 - Cycle Trail or Greenway
- S2 - Shared Walking & Cycling
- Study Area
- County Council Boundaries
- Greenline Tram Stops
- Redline Tram Stops
- Stations

Údarás Náisiúnta Iompair
National Transport Authority

AECOM
Roughan & O'Donovan

Grand Canal House,
Upper Grand Canal Street,
Dublin 4

Tel: +353 (0)1 238 3100
Fax: +353 (0)1 238 3199
www.aecom.com

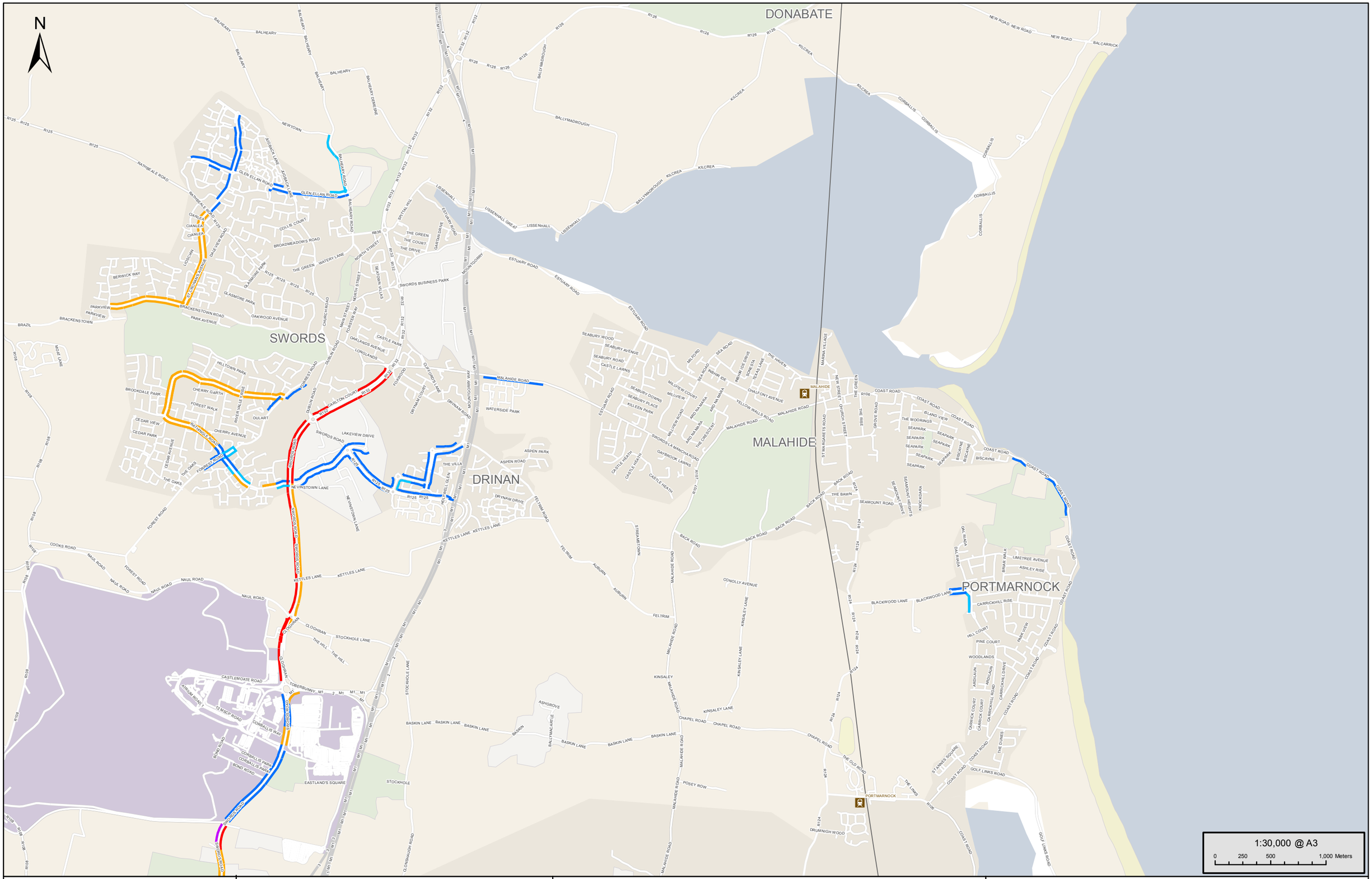

Project:

CYCLE NETWORK PLAN FOR THE GREATER DUBLIN AREA

Title:

EXISTING CYCLE FACILITY TYPE
SWORDS & MALAHIDE
SHEET E9

Legend:

- B1 - Bus Lane (no cycle lane)
- C1 - Cycle Track - separated from road
- C2 - Cycle Track - immediately adjacent
- C3 - Cycle Lane (even within Bus Lane)
- G1 - Cycle Trail or Greenway
- S2 - Shared Walking & Cycling
- Study Area
- County Council Boundaries
- Greenline Tram Stops
- Redline Tram Stops
- Stations

Údarás Náisiúnta Iompair
National Transport Authority

AECOM
Roughan & O'Donovan

Grand Canal House,
Upper Grand Canal Street,
Dublin 4

Tel: +353 (0)1 238 3100
Fax: +353 (0)1 238 3199
www.aecom.com

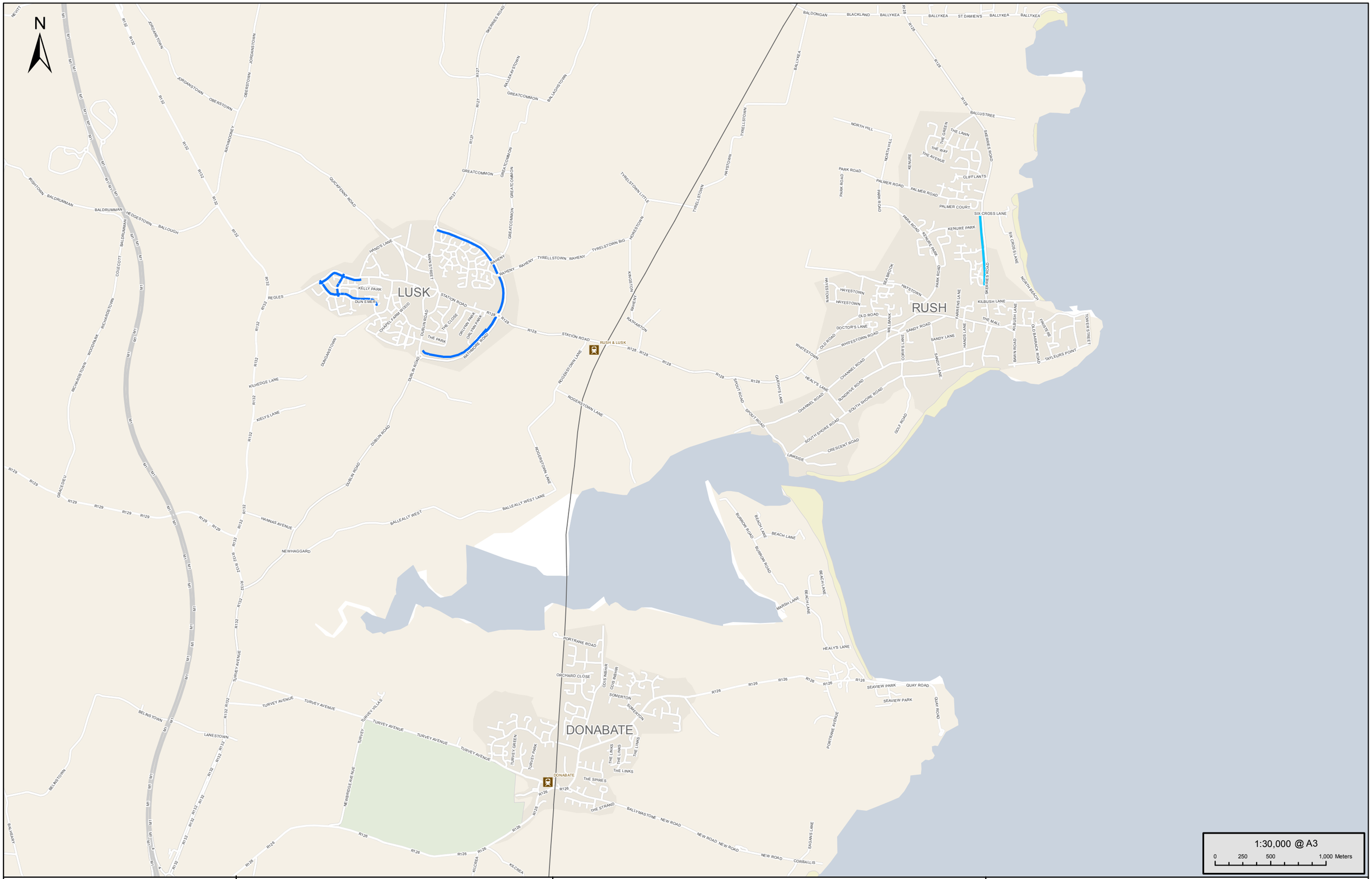

Project:

CYCLE NETWORK PLAN FOR THE GREATER DUBLIN AREA

Title:

EXISTING CYCLE FACILITY TYPE
LUSK, RUSH & DONABATE
SHEET E10

Legend:

- B1 - Bus Lane (no cycle lane)
- C1 - Cycle Track - separated from road
- C2 - Cycle Track - immediately adjacent
- C3 - Cycle Lane (even within Bus Lane)
- G1 - Cycle Trail or Greenway
- S2 - Shared Walking & Cycling
- Study Area
- County Council Boundaries
- Greenline Tram Stops
- Redline Tram Stops
- Stations

Údarás Náisiúnta Iompair
National Transport Authority

AECOM
Roughan & O'Donovan

Grand Canal House,
Upper Grand Canal Street,
Dublin 4

Tel: +353 (0)1 238 3100
Fax: +353 (0)1 238 3199
www.aecom.com

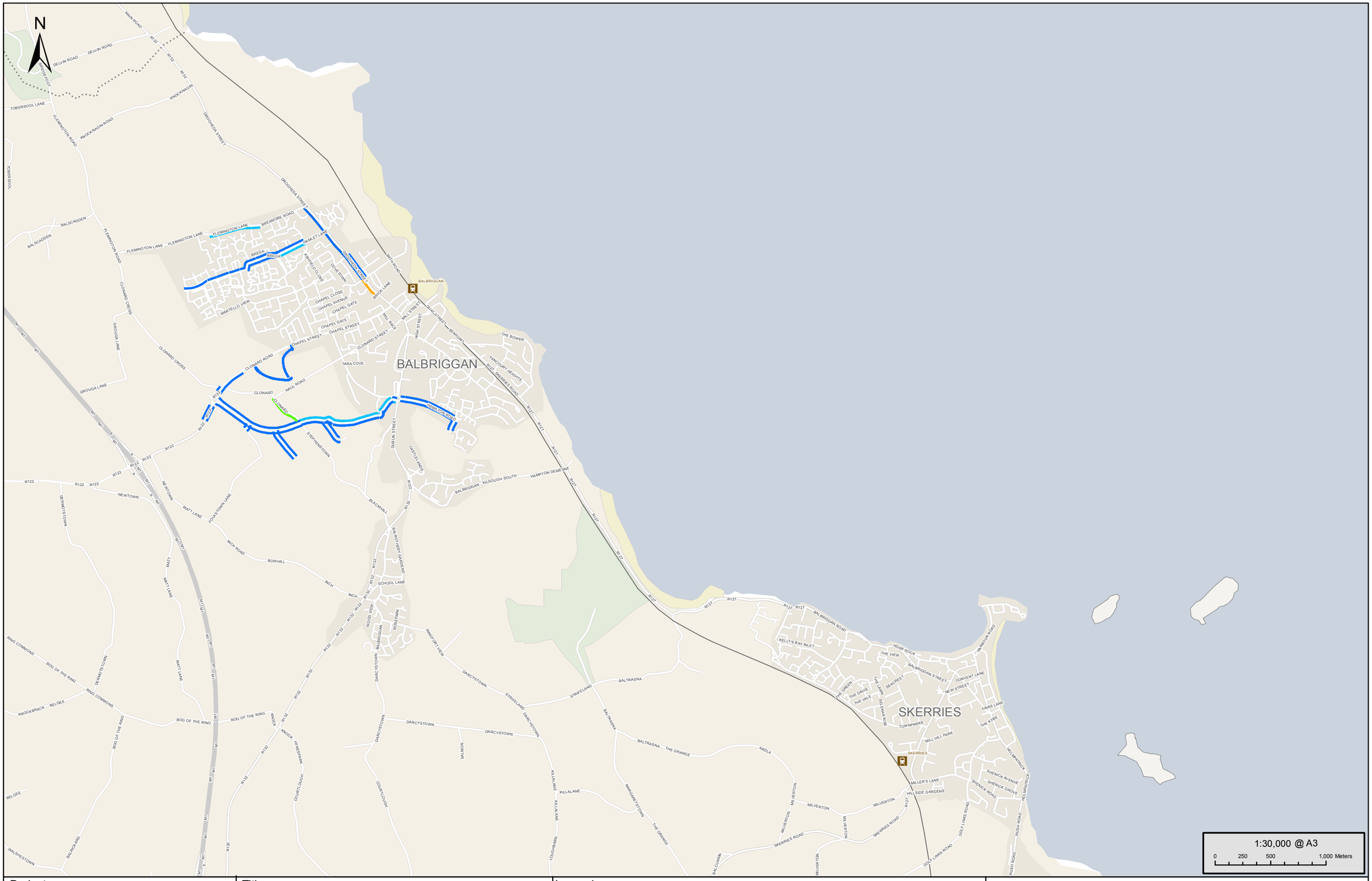

Project:

CYCLE NETWORK PLAN FOR THE GREATER DUBLIN AREA

Title:

EXISTING CYCLE FACILITY TYPE
BALBRIGGAN & SKERRIES
SHEET E11

Legend:

- B1 - Bus Lane (no cycle lane)
- C1 - Cycle Track - separated from road
- C2 - Cycle Track - immediately adjacent
- C3 - Cycle Lane (even within Bus Lane)
- G1 - Cycle Trail or Greenway
- S2 - Shared Walking & Cycling
- Study Area
- County Council Boundaries
- Greenline Tram Stops
- Redline Tram Stops
- Stations

Údarás Náisiúnta Iompair
National Transport Authority

AECOM
Roughan & O'Donovan

Grand Canal House,
Upper Grand Canal Street,
Dublin 4

Tel: +353 (0)1 238 3100
Fax: +353 (0)1 238 3199
www.aecom.com

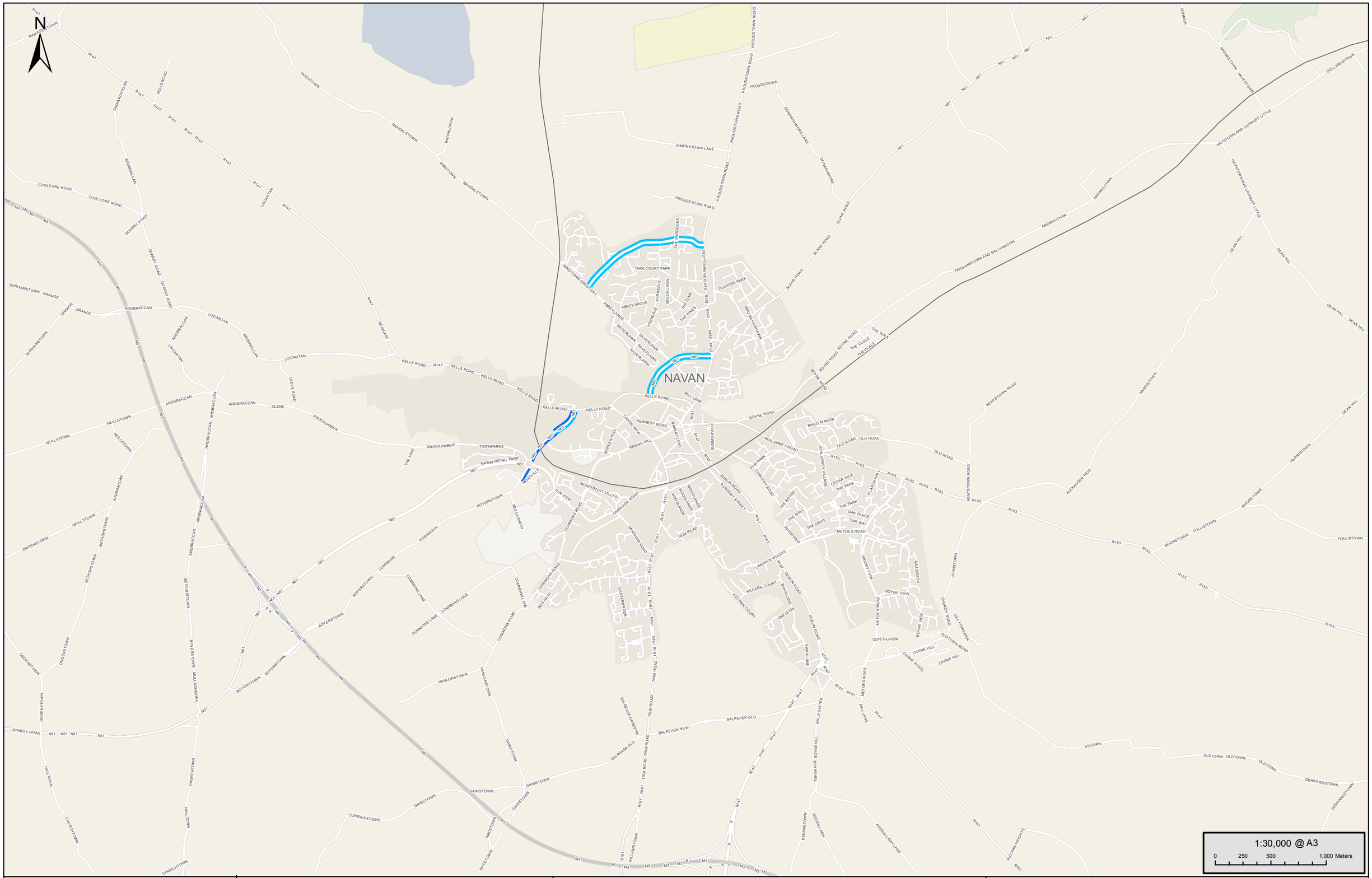

Project:

CYCLE NETWORK PLAN FOR THE GREATER DUBLIN AREA

Title:

EXISTING CYCLE FACILITY TYPE
NAVAN
SHEET E12

Legend:

- B1 - Bus Lane (no cycle lane)
- C1 - Cycle Track - separated from road
- C2 - Cycle Track - immediately adjacent
- C3 - Cycle Lane (even within Bus Lane)
- G1 - Cycle Trail or Greenway
- S2 - Shared Walking & Cycling
- Study Area
- County Council Boundaries
- Greenline Tram Stops
- Redline Tram Stops
- Stations

Údarás Náisiúnta Iompair
National Transport Authority

AECOM
Roughan & O'Donovan

Grand Canal House,
Upper Grand Canal Street,
Dublin 4

Tel: +353 (0)1 238 3100
Fax: +353 (0)1 238 3199
www.aecom.com

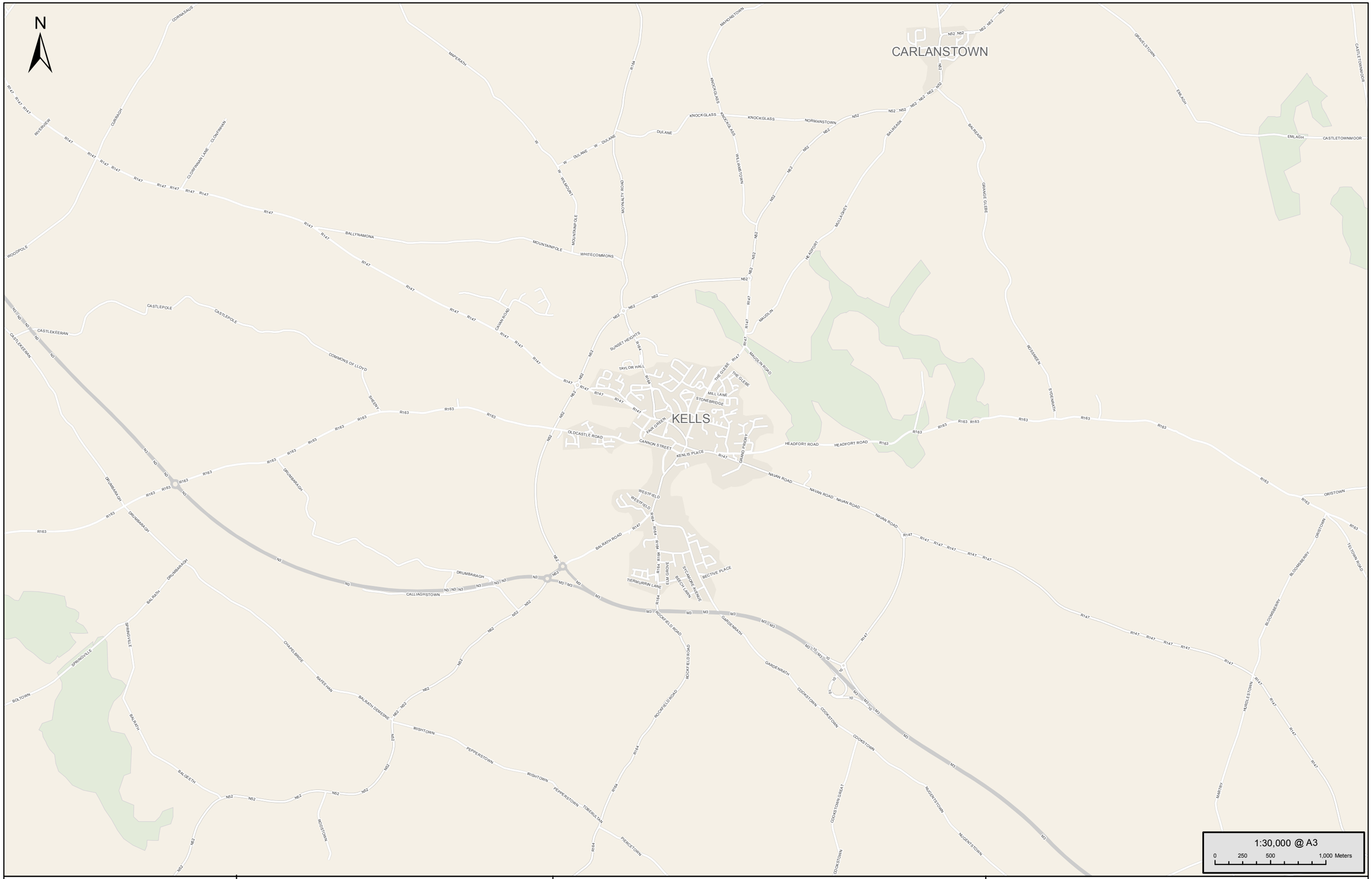

Project:

CYCLE NETWORK PLAN FOR THE GREATER DUBLIN AREA

Title:

EXISTING CYCLE FACILITY TYPE
KELLS
SHEET E13

Legend:

- B1 - Bus Lane (no cycle lane)
- C1 - Cycle Track - separated from road
- C2 - Cycle Track - immediately adjacent
- C3 - Cycle Lane (even within Bus Lane)
- G1 - Cycle Trail or Greenway
- S2 - Shared Walking & Cycling
- Study Area
- County Council Boundaries
- Greenline Tram Stops
- Redline Tram Stops
- Stations

Údarás Náisiúnta Iompair
National Transport Authority

AECOM
Roughan & O'Donovan

Grand Canal House,
Upper Grand Canal Street,
Dublin 4

Tel: +353 (0)1 238 3100
Fax: +353 (0)1 238 3199
www.aecom.com

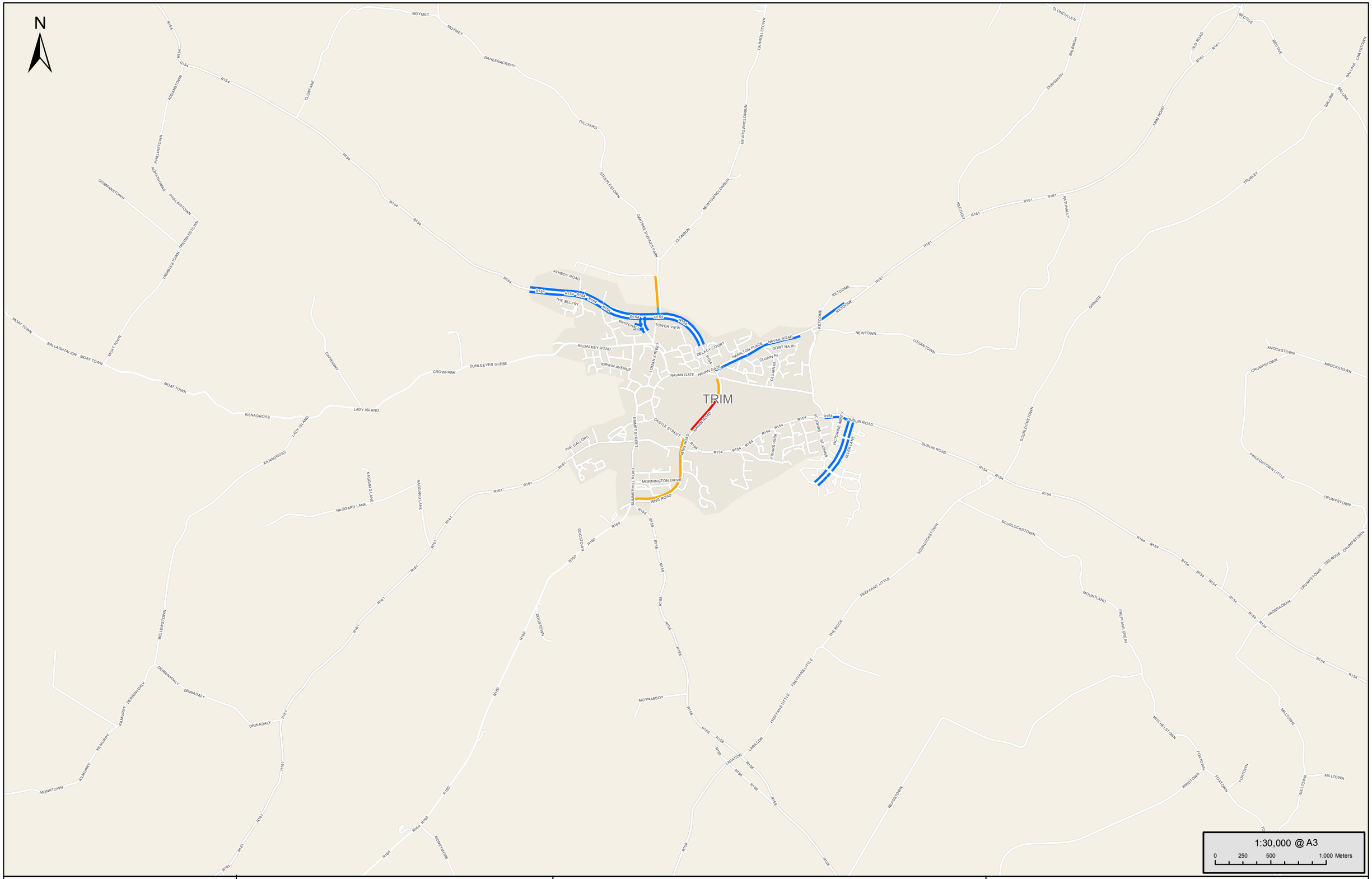

Project:

CYCLE NETWORK PLAN FOR THE GREATER DUBLIN AREA

Title:

EXISTING CYCLE FACILITY TYPE
TRIM
SHEET E14

Legend:

- B1 - Bus Lane (no cycle lane)
- C1 - Cycle Track - separated from road
- C2 - Cycle Track - immediately adjacent
- C3 - Cycle Lane (even within Bus Lane)
- G1 - Cycle Trail or Greenway
- S2 - Shared Walking & Cycling
- Study Area
- County Council Boundaries
- Greenline Tram Stops
- Redline Tram Stops
- Stations

Údarás Náisiúnta Iompair
National Transport Authority

AECOM
Roughan & O'Donovan

Grand Canal House,
Upper Grand Canal Street,
Dublin 4

Tel: +353 (0)1 238 3100
Fax: +353 (0)1 238 3199
www.aecom.com

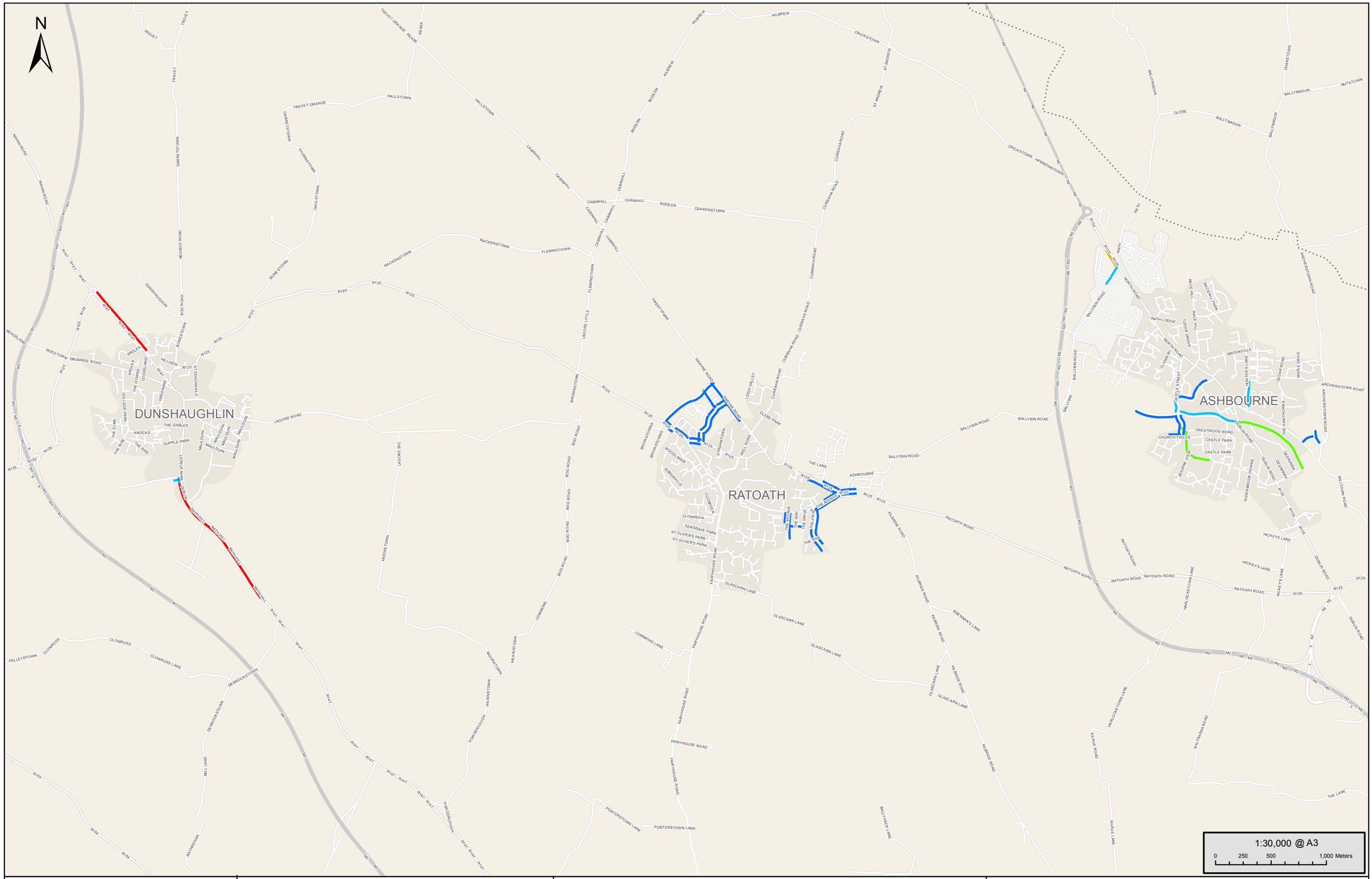

Project:

CYCLE NETWORK PLAN FOR THE GREATER DUBLIN AREA

Title:

EXISTING CYCLE FACILITY TYPE DUNSHAUGHLIN, RATOATH & ASHBOURNE SHEET E15

Legend:

- B1 - Bus Lane (no cycle lane)
- C1 - Cycle Track - separated from road
- C2 - Cycle Track - immediately adjacent
- C3 - Cycle Lane (even within Bus Lane)
- G1 - Cycle Trail or Greenway
- S2 - Shared Walking & Cycling
- Study Area
- County Council Boundaries
- Greenline Tram Stops
- Redline Tram Stops
- Stations

Údarás Náisiúnta Iompair National Transport Authority

AECOM

Roughan & O'Donovan

Grand Canal House,
Upper Grand Canal Street,
Dublin 4

Tel: +353 (0)1 238 3100
Fax: +353 (0)1 238 3199
www.aecom.com

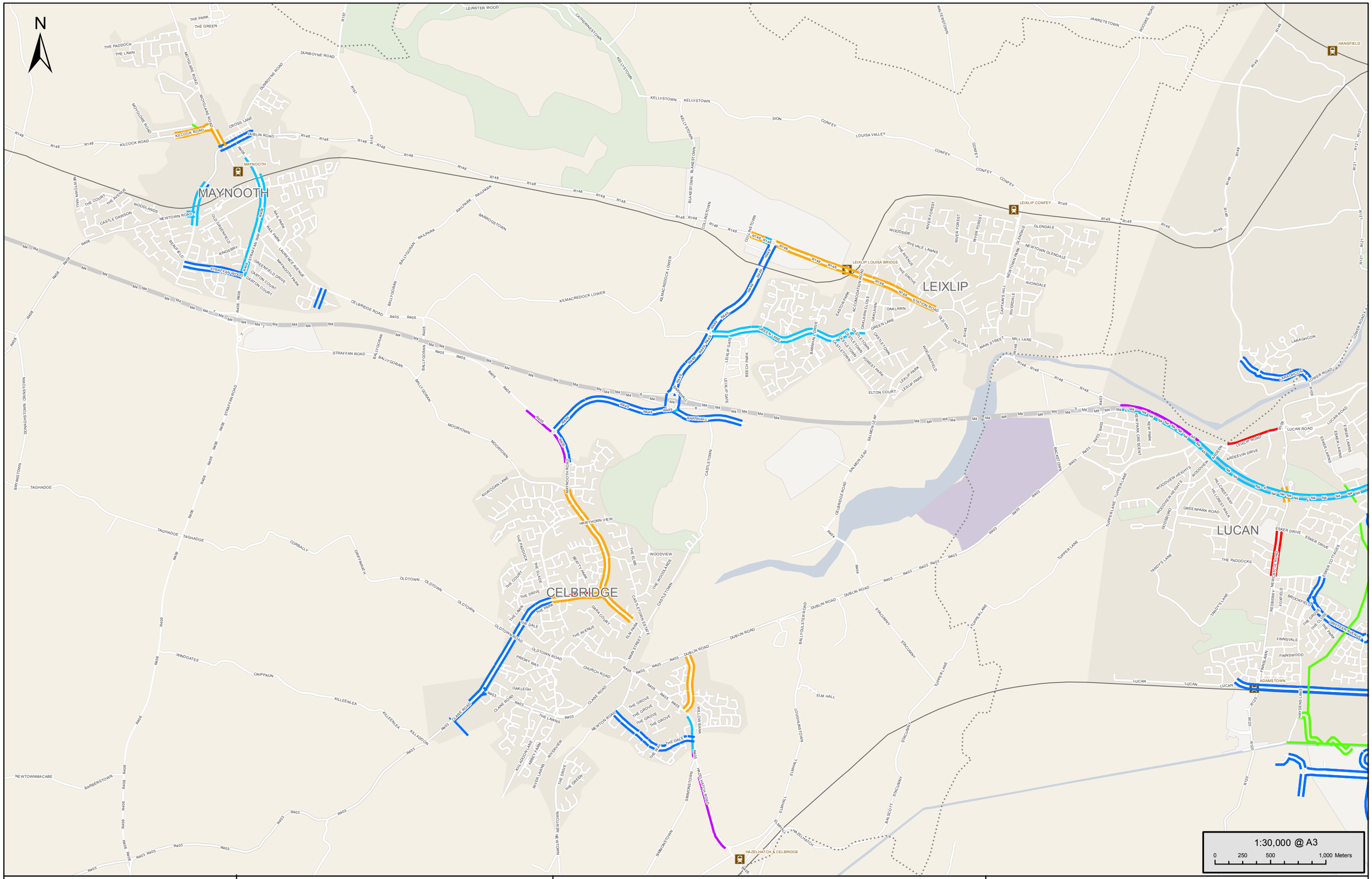

Project:

CYCLE NETWORK PLAN FOR THE GREATER DUBLIN AREA

Title:

EXISTING CYCLE FACILITY TYPE MAYNOOTH, CELBRIDGE & LEIXLIP SHEET E16

Legend:

- B1 - Bus Lane (no cycle lane)
- C1 - Cycle Track - separated from road
- C2 - Cycle Track - immediately adjacent
- C3 - Cycle Lane (even within Bus Lane)
- G1 - Cycle Trail or Greenway
- S2 - Shared Walking & Cycling
- Study Area
- County Council Boundaries
- Greenline Tram Stops
- Redline Tram Stops
- Stations

Údarás Náisiúnta Iompair
National Transport Authority

AECOM
Roughan & O'Donovan

Grand Canal House,
Upper Grand Canal Street,
Dublin 4

Tel: +353 (0)1 238 3100
Fax: +353 (0)1 238 3199
www.aecom.com

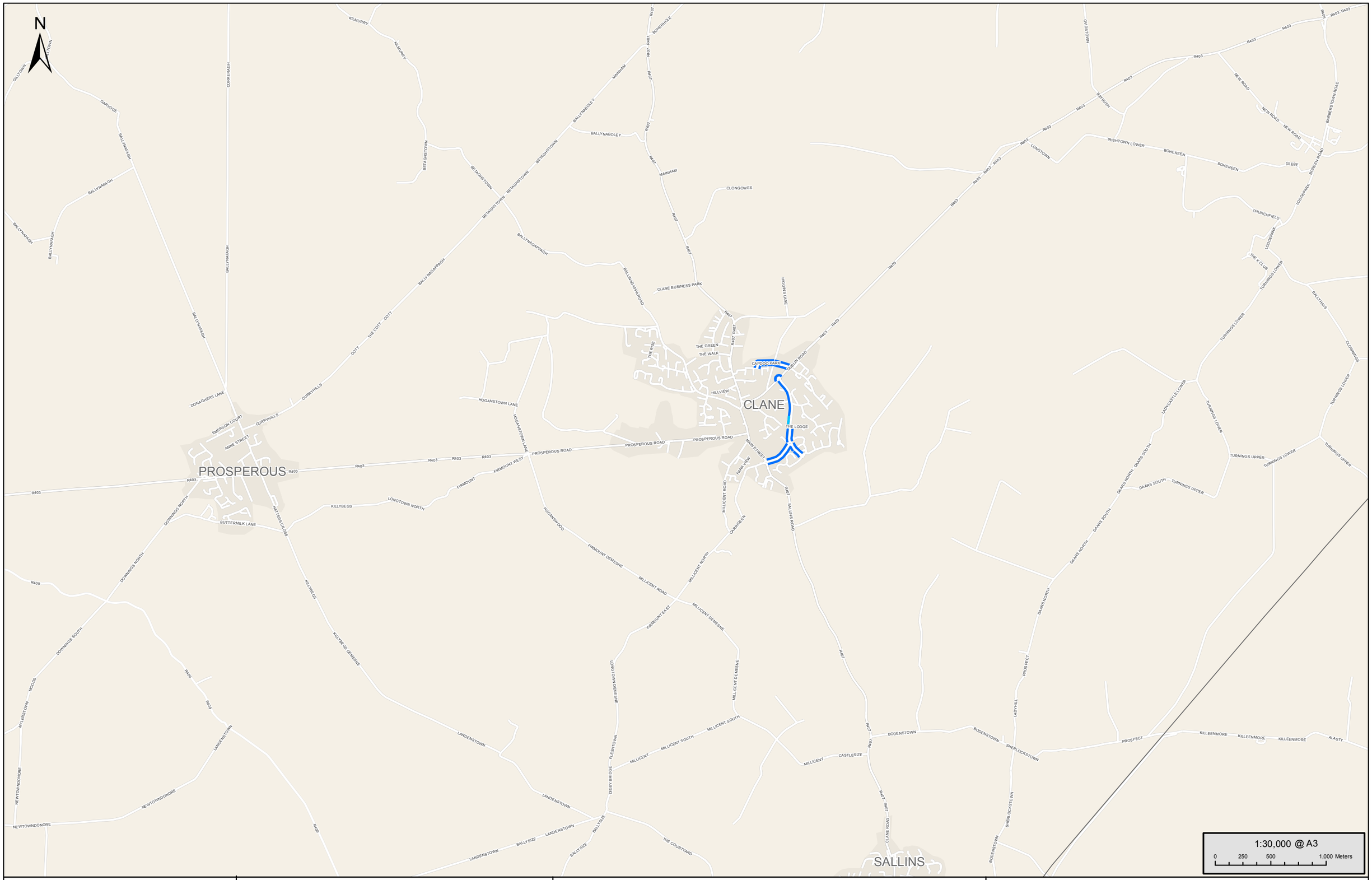

Project:

CYCLE NETWORK PLAN FOR THE GREATER DUBLIN AREA

Title:

EXISTING CYCLE FACILITY TYPE
CLANE & PROSPEROUS
SHEET E17

Legend:

- B1 - Bus Lane (no cycle lane)
- C1 - Cycle Track - separated from road
- C2 - Cycle Track - immediately adjacent
- C3 - Cycle Lane (even within Bus Lane)
- G1 - Cycle Trail or Greenway
- S2 - Shared Walking & Cycling
- Study Area
- County Council Boundaries
- Greenline Tram Stops
- Redline Tram Stops
- Stations

Údarás Náisiúnta Iompair
National Transport Authority

AECOM
Roughan & O'Donovan

Grand Canal House,
Upper Grand Canal Street,
Dublin 4

Tel: +353 (0)1 238 3100
Fax: +353 (0)1 238 3199
www.aecom.com

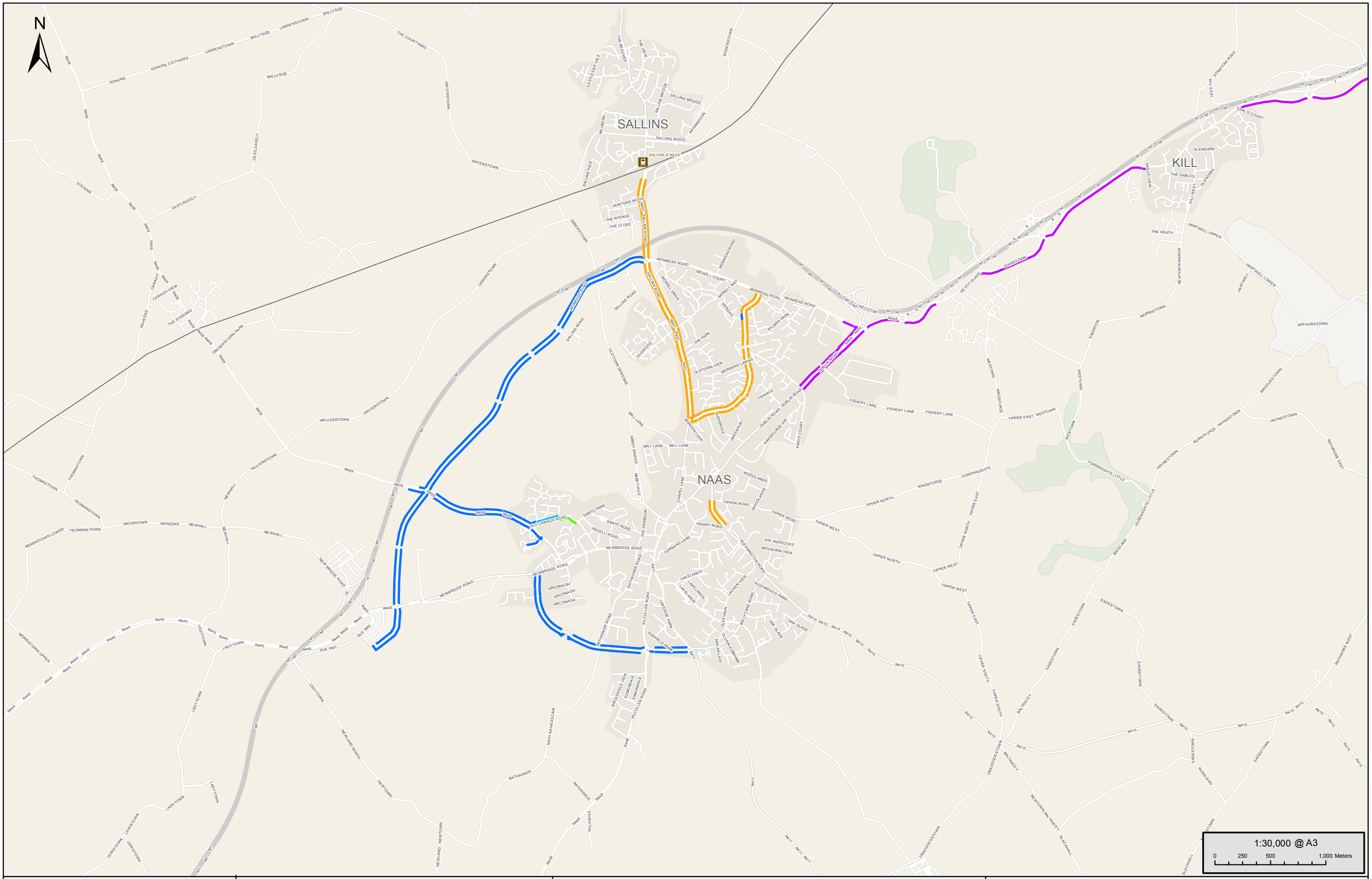

Project:

CYCLE NETWORK PLAN FOR THE GREATER DUBLIN AREA

Title:

EXISTING CYCLE FACILITY TYPE
NAAS, SALLINS & KILL
SHEET E18

Legend:

- B1 - Bus Lane (no cycle lane)
- C1 - Cycle Track - separated from road
- C2 - Cycle Track - immediately adjacent
- C3 - Cycle Lane (even within Bus Lane)
- G1 - Cycle Trail or Greenway
- S2 - Shared Walking & Cycling
- Study Area
- County Council Boundaries
- Greenline Tram Stops
- Redline Tram Stops
- Stations

Údarás Náisiúnta Iompair
National Transport Authority

AECOM
Roughan & O'Donovan

Grand Canal House,
Upper Grand Canal Street,
Dublin 4

Tel: +353 (0)1 238 3100
Fax: +353 (0)1 238 3199
www.aecom.com

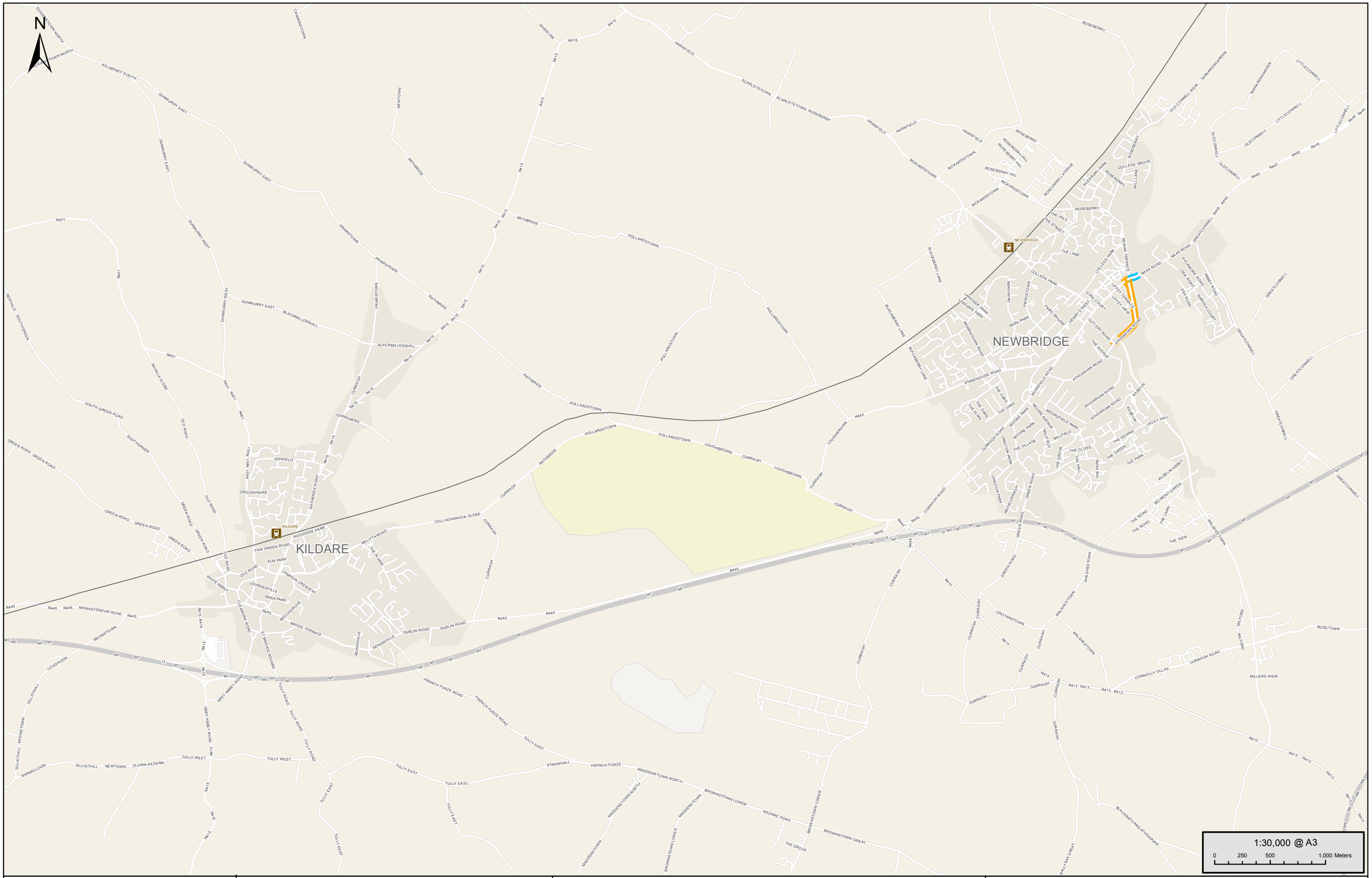

Project:

CYCLE NETWORK PLAN FOR THE GREATER DUBLIN AREA

Title:

EXISTING CYCLE FACILITY TYPE
NEWBRIDGE & KILDARE
SHEET E19

Legend:

- B1 - Bus Lane (no cycle lane)
- C1 - Cycle Track - separated from road
- C2 - Cycle Track - immediately adjacent
- C3 - Cycle Lane (even within Bus Lane)
- G1 - Cycle Trail or Greenway
- S2 - Shared Walking & Cycling
- Study Area
- County Council Boundaries
- Greenline Tram Stops
- Redline Tram Stops
- Stations

Údarás Náisiúnta Iompair
National Transport Authority

AECOM
Roughan & O'Donovan

Grand Canal House,
Upper Grand Canal Street,
Dublin 4

Tel: +353 (0)1 238 3100
Fax: +353 (0)1 238 3199
www.aecom.com

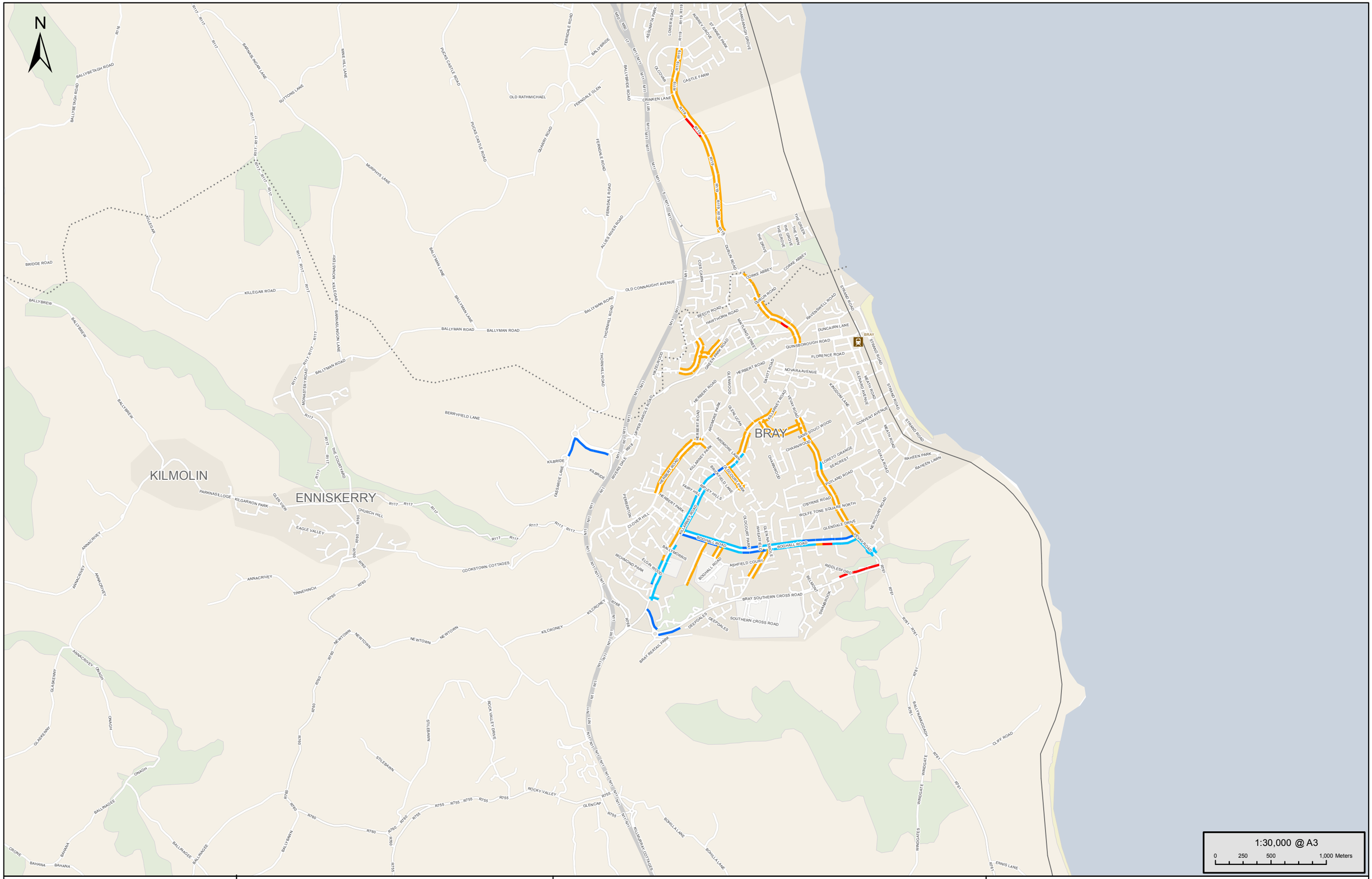

Project:

CYCLE NETWORK PLAN FOR THE GREATER DUBLIN AREA

Title:

EXISTING CYCLE FACILITY TYPE
BRAY & ENNISKERRY
SHEET E20

Legend:

- B1 - Bus Lane (no cycle lane)
- C1 - Cycle Track - separated from road
- C2 - Cycle Track - immediately adjacent
- C3 - Cycle Lane (even within Bus Lane)
- G1 - Cycle Trail or Greenway
- S2 - Shared Walking & Cycling
- Study Area
- County Council Boundaries
- Greenline Tram Stops
- Redline Tram Stops
- Stations

Údarás Náisiúnta Iompair
National Transport Authority

AECOM
Roughan & O'Donovan

Grand Canal House,
Upper Grand Canal Street,
Dublin 4

Tel: +353 (0)1 238 3100
Fax: +353 (0)1 238 3199
www.aecom.com

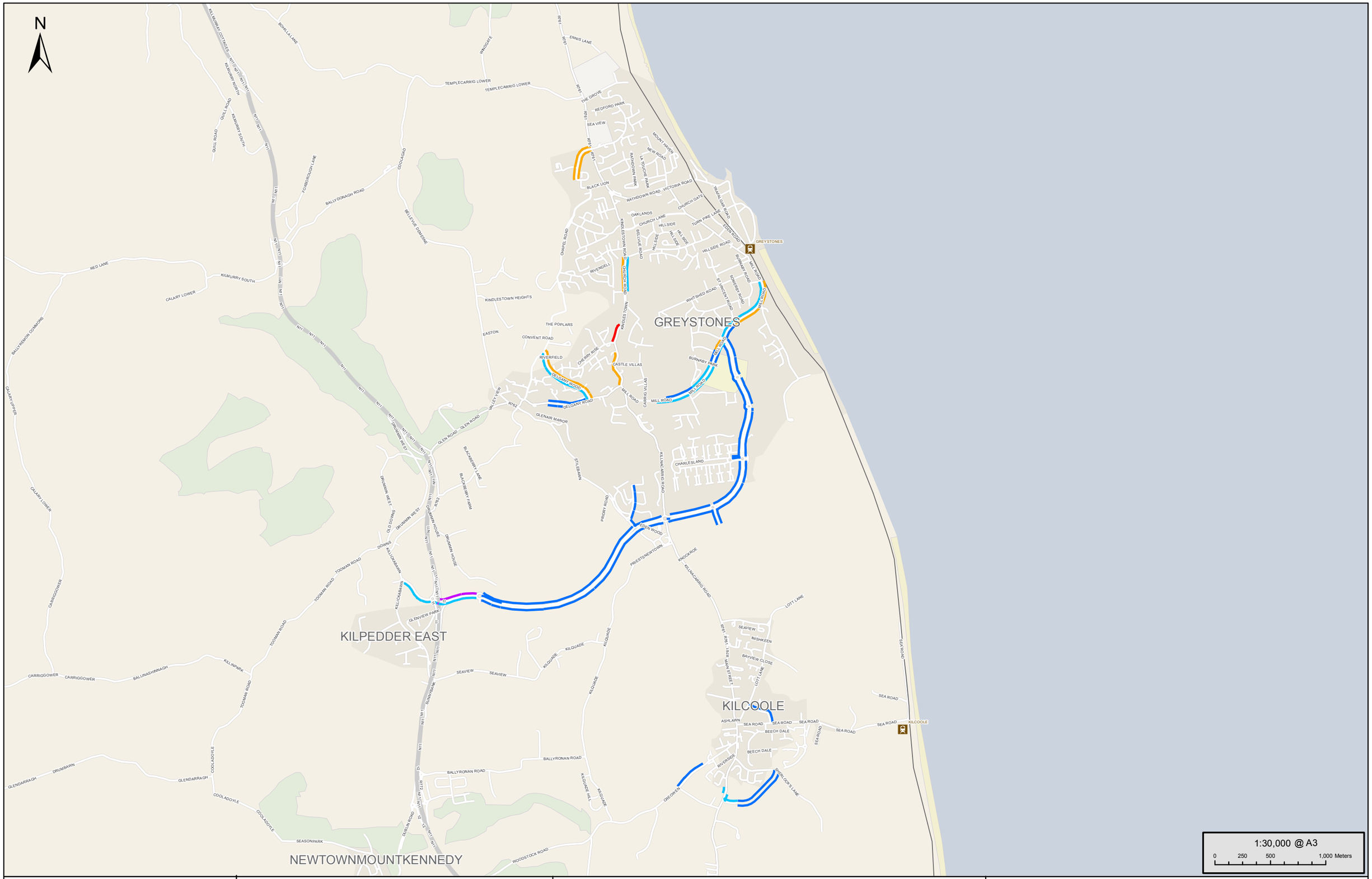

Project:

CYCLE NETWORK PLAN FOR THE GREATER DUBLIN AREA

Title:

EXISTING CYCLE FACILITY TYPE
GREYSTONES
SHEET E21

Legend:

- B1 - Bus Lane (no cycle lane)
- C1 - Cycle Track - separated from road
- C2 - Cycle Track - immediately adjacent
- C3 - Cycle Lane (even within Bus Lane)
- G1 - Cycle Trail or Greenway
- S2 - Shared Walking & Cycling
- Study Area
- County Council Boundaries
- Greenline Tram Stops
- Redline Tram Stops
- Stations

Údarás Náisiúnta Iompair
National Transport Authority

AECOM
Roughan & O'Donovan

Grand Canal House,
Upper Grand Canal Street,
Dublin 4

Tel: +353 (0)1 238 3100
Fax: +353 (0)1 238 3199
www.aecom.com

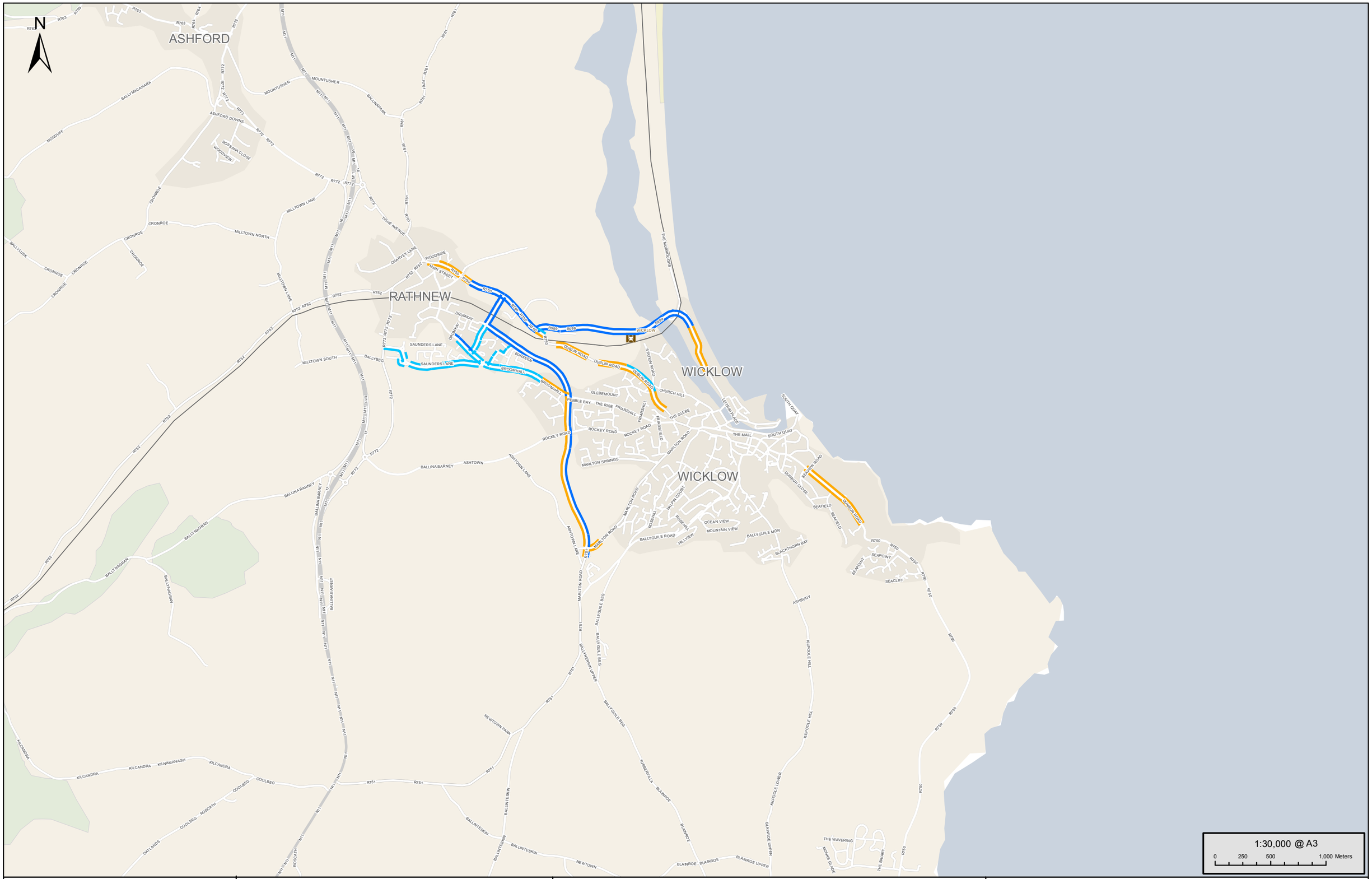

Project:

CYCLE NETWORK PLAN FOR THE GREATER DUBLIN AREA

Title:

EXISTING CYCLE FACILITY TYPE
WICKLOW TOWN, ASHFORD & RATHNEW
SHEET E22

Legend:

- B1 - Bus Lane (no cycle lane)
- C1 - Cycle Track - separated from road
- C2 - Cycle Track - immediately adjacent
- C3 - Cycle Lane (even within Bus Lane)
- G1 - Cycle Trail or Greenway
- S2 - Shared Walking & Cycling
- Study Area
- County Council Boundaries
- Greenline Tram Stops
- Redline Tram Stops
- Stations

Údarás Náisiúnta Iompair
National Transport Authority

AECOM
Roughan & O'Donovan

Grand Canal House,
Upper Grand Canal Street,
Dublin 4

Tel: +353 (0)1 238 3100
Fax: +353 (0)1 238 3199
www.aecom.com

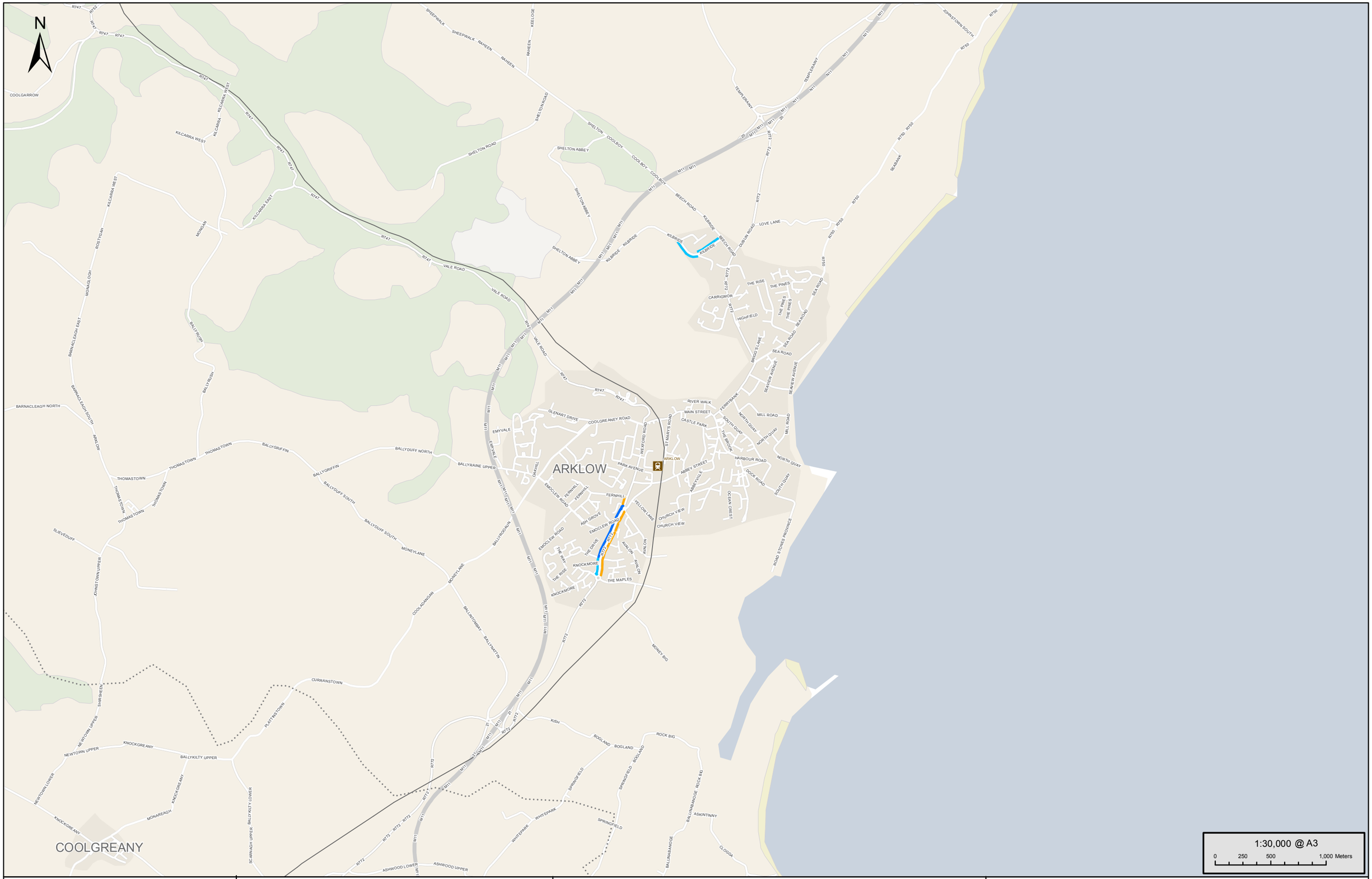

Project:

CYCLE NETWORK PLAN FOR THE GREATER DUBLIN AREA

Title:

EXISTING CYCLE FACILITY TYPE
ARKLOW
SHEET E23

Legend:

- B1 - Bus Lane (no cycle lane)
- C1 - Cycle Track - separated from road
- C2 - Cycle Track - immediately adjacent
- C3 - Cycle Lane (even within Bus Lane)
- G1 - Cycle Trail or Greenway
- S2 - Shared Walking & Cycling
- Study Area
- County Council Boundaries
- Greenline Tram Stops
- Redline Tram Stops
- Stations

Údarás Náisiúnta Iompair
National Transport Authority

AECOM
Roughan & O'Donovan

Grand Canal House,
Upper Grand Canal Street,
Dublin 4

Tel: +353 (0)1 238 3100
Fax: +353 (0)1 238 3199
www.aecom.com