

FACILITIES >>>



WALKING

How long would it take to walk or cycle to Trinity College Dublin?

Check out the time bands to see how long it would take you to walk or cycle to and from campus. Don't forget to use the cycle planner to find the best route for you

Walking paths on campus are well signed, well-lit and secure.

There also is a Slí na Sláinte route close to the campus.



CYCLING

There are covered and uncovered cycle racks throughout the campus. Cycle racks have CCTV or natural surveillance. However cyclists are strongly encouraged to ensure that they lock their bicycle appropriately with a strong lock. See the map for bike parking locations.

Trinity College Dublin participates in the yearly active challenges organised by the Smarter Travel team at the NTA. For more information see smartertravelcampus.ie

The Cycle to Work scheme is available to all staff at Trinity College Dublin. You can use a salary sacrifice arrangement to **save up to 52%** of the retail price of bike and equipment.

There is a cycling club in place.

There are several dublinbikes stations close to the campus. Just Eat dublinbikes is a self-service bike rental system open to everyone. It enables you to travel through the city centre, commute between home



and college and get out and about to enjoy Dublin city at your leisure. You can enjoy the many benefits of an Annual Card for just €25.

Blepper Bike is Ireland's first dockless bike sharing scheme. Dockless bikes are equipped with a smart lock fixed above the back wheel of the bike and this smart lock controls usage of the bike by communicating with a custom built app. As the smart lock is permanently on the bike, the bikes can be picked up and left anywhere that traditional bike parking is permitted.



smartertravel >>>
>>> campus

Smarter Travel Campus is a hands-on programme working with Third Level Institutions to implement campus travel plans - or actions to encourage and support students and staff to **walk, cycle, take public transport or carpooling** on the commute to campus.

Smartertravelcampus

Smartertravelcampus



PUBLIC TRANSPORT

The closest DART station to Trinity College Dublin is Pearse Station which has rail services to Greystones, Howth, Malahide, Dundalk, Longford and Newbridge. The station is located next to the campus.

The closest Luas station is Trinity Luas stop. This stop is located on green line which travels from Broombridge to Brides Glen and Sanyford. The Luas stop on Abbey Street is also close to Trinity. This stop is situated on the Luas red line which goes from The Point to Saggart and Tallaght.

Dublin Bus Services: There are several routes served by Dublin Bus within walking distance of Trinity College Dublin. Download the Transport for Ireland Journey Planner app to find the best route for you. You can use the Real Time Ireland app to get accurate arrival times.

Bus Eireann: provides a nationwide bus service, with most major areas having a regular link to Dublin City.

For staff members it's also possible to get **Tax Saver** tickets. The cost is deducted directly from the employee's gross salary, and **savings of between 28.5% and 52%** can be made off the regular price, depending on ticket type and your tax band.



LEAP CARD

TFI Leap Card is a convenient way to pay for public transport services in Dublin, Cork, Galway, Limerick, Waterford, Sligo, Athlone and Wexford.

It saves you carrying change and **TFI Leap Card fares are up to 31% cheaper than cash single tickets!**

Using your TFI Leap Card is easy. Simply buy your card, Top-Up with Travel Credit or a period ticket and away you go!

You can buy the Student Leap card on campus at the student union.



FACILITIES

There are several active commuting facilities available on the Trinity College Dublin campus.

There are lockers available on campus.

At the sports centre there are showers and changing facilities available.



GETTING AROUND >>>

TRANSPORT FOR IRELAND (TFI) APPS

The TFI Journey Planner App from Transport for Ireland is the only journey planner that provides timetable and map information from all licenced public transport providers across Ireland. It is the only app that allows you to plan and start your journey from your doorstep.

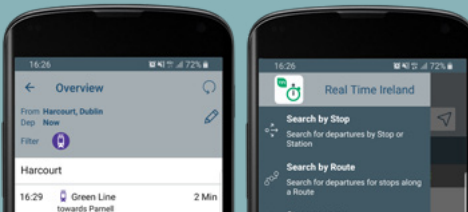
TFI Leap Top-up App is a free app for NFC (near-field communication) enabled Android phones. It allows you to instantly top-up your TFI Leap Card, check your balance, collect and buy tickets and check how close you are to reaching your daily and weekly cap values.

The TFI Real Time Ireland App is the only app that integrates all real time information services from Dublin Bus, Bus Éireann, Go-Ahead Ireland, DART, Iarnród Éireann and Luas services. The app provides live updates, helping you plan your journey efficiently on the TFI public transport network.

The TFI Driver Check App is a service that allows users to check that the vehicle they are about to hire has been registered correctly and that the driver has the appropriate license to operate the vehicle. If the information appears incorrect, it is possible to submit a report.

The TFI Cycle Planner App provides information on the best cycling routes for trips in the Dublin, Cork, Galway, Limerick and Waterford city areas.

If you are new to cycling or getting out on the bike after a long break, the TFI Cycle Planner will find a route that avoids roads with heavy traffic and also avoids difficult turns at busy junctions to help you get comfortable cycling your bike around town and beyond.



CAR SHARING & DRIVING

The GoCar car club is available close to the campus.

GoCar allows you to rent cars for as little as half an hour, using a booking system to reserve the vehicle and in-car technology to unlock the car and drive.

There are several cars available in the neighbourhood around Trinity College Dublin.

YUKŌ Toyota Car Club is available around the campus.



TAXI

If you decide to travel by taxi you can use the free Taxi Driver Check app to verify your taxi and email it to a friend.













Taxis can also be booked in advance - see transportforireland.ie for licenced dispatch operators.



TRAVEL OPTIONS AND SERVICES:
Trinity College Dublin
smartertravel >>>
>>> campus

TRAVEL OPTIONS AND SERVICES FOR:

TRINITY COLLEGE DUBLIN


-  **Bus**
-  **Bus Stop Number**
-  **Luas Green Line**
-  **Rail Services**
-  **Bike Parking**
-  **Car Share**
-  **Bike Hire**
dublinbikes.ie
-  **Cycle Distance**
-  **Luas Red Line**
-  **Walking Distance**
-  **Campus Entrance**
-  **Showers**


How to Use Bus Stop Numbers


All bus stops have their own unique number. You can use this number to find out what buses serve a stop, and when they are due.


Download the **TFI Real Time Ireland app** to search for information for your bus stop. You can find your bus stop number on the bus stop, or on this map for stops close to your campus.


For more transport information, visit [TransportforIreland.ie](https://www.transportforireland.ie)

**Journey Planner**

**Real Time Ireland**

**Cycle Planner**

**Driver Check**

**Leap Top-Up**

Student Leap cards are available from your Students Union. You can top up online at www.leapcard.ie, at your nearest Payzone agent, or using the Leap Top Up app (for Android).

